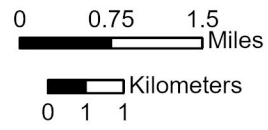







Project Maps





Legend

-  Record Search Radius
(0.25 mi)
-  Shastina Study Area
(SA)
-  USGS Quad Boundaries

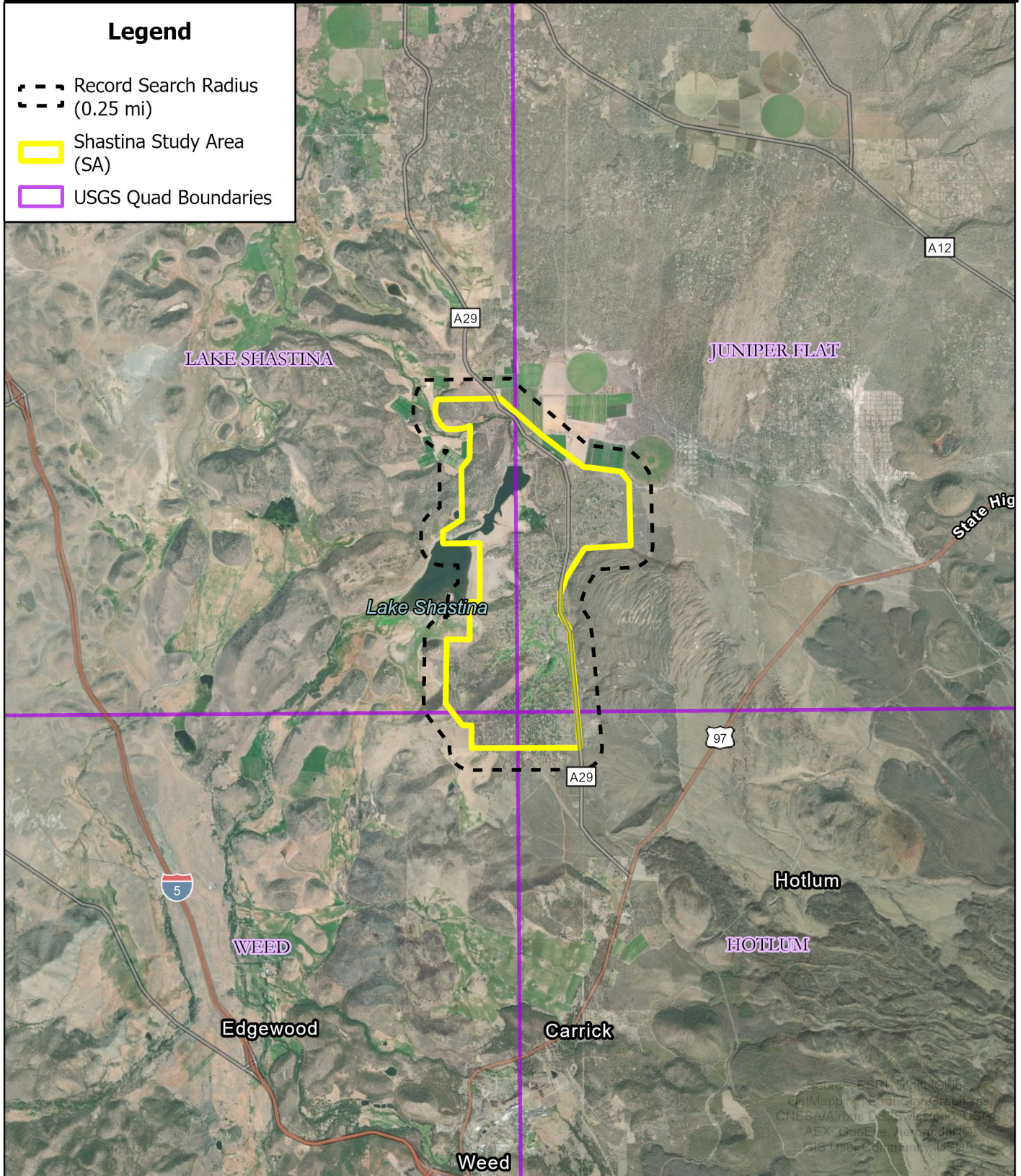
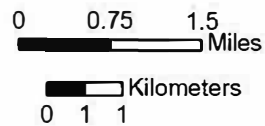


Figure 1. Project Vicinity



Scale:
1:100,000

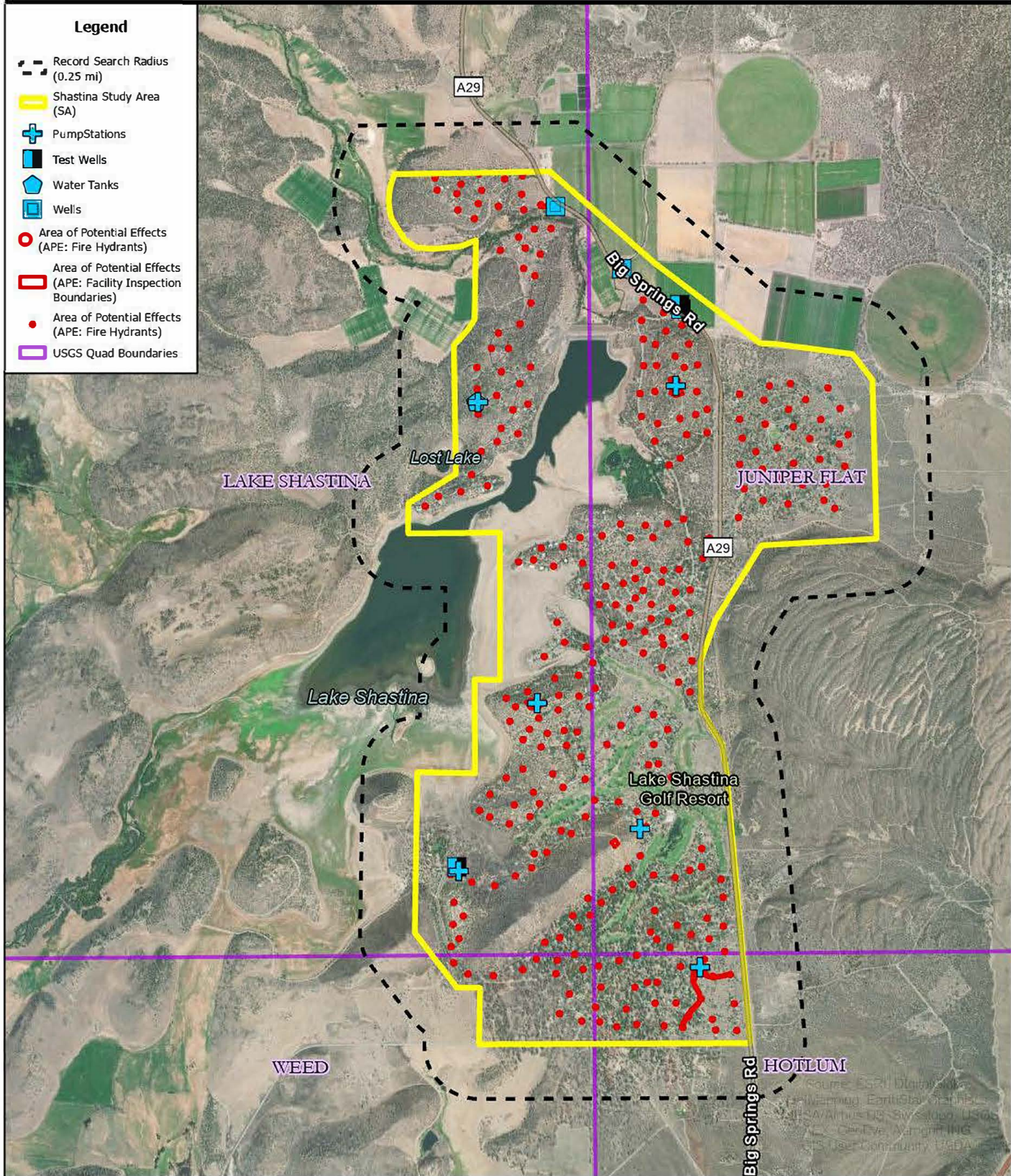


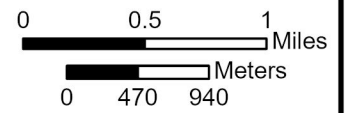
Figure 2. Project Location



Shastina Community Services District
Water Planning Study 2023
DZC PN 2023-021

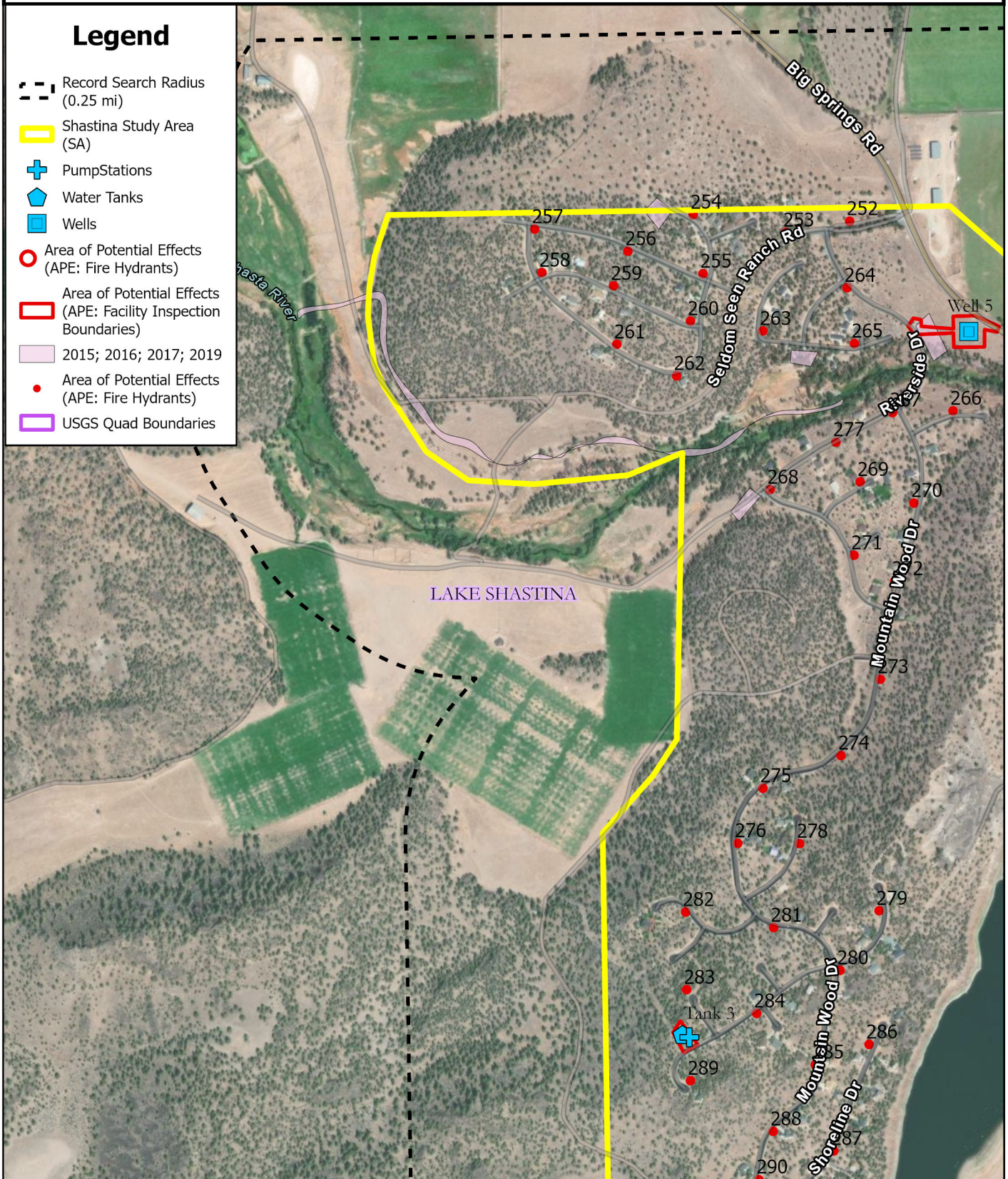


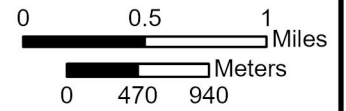
Area of Potential Effects (APE) Overview



Legend

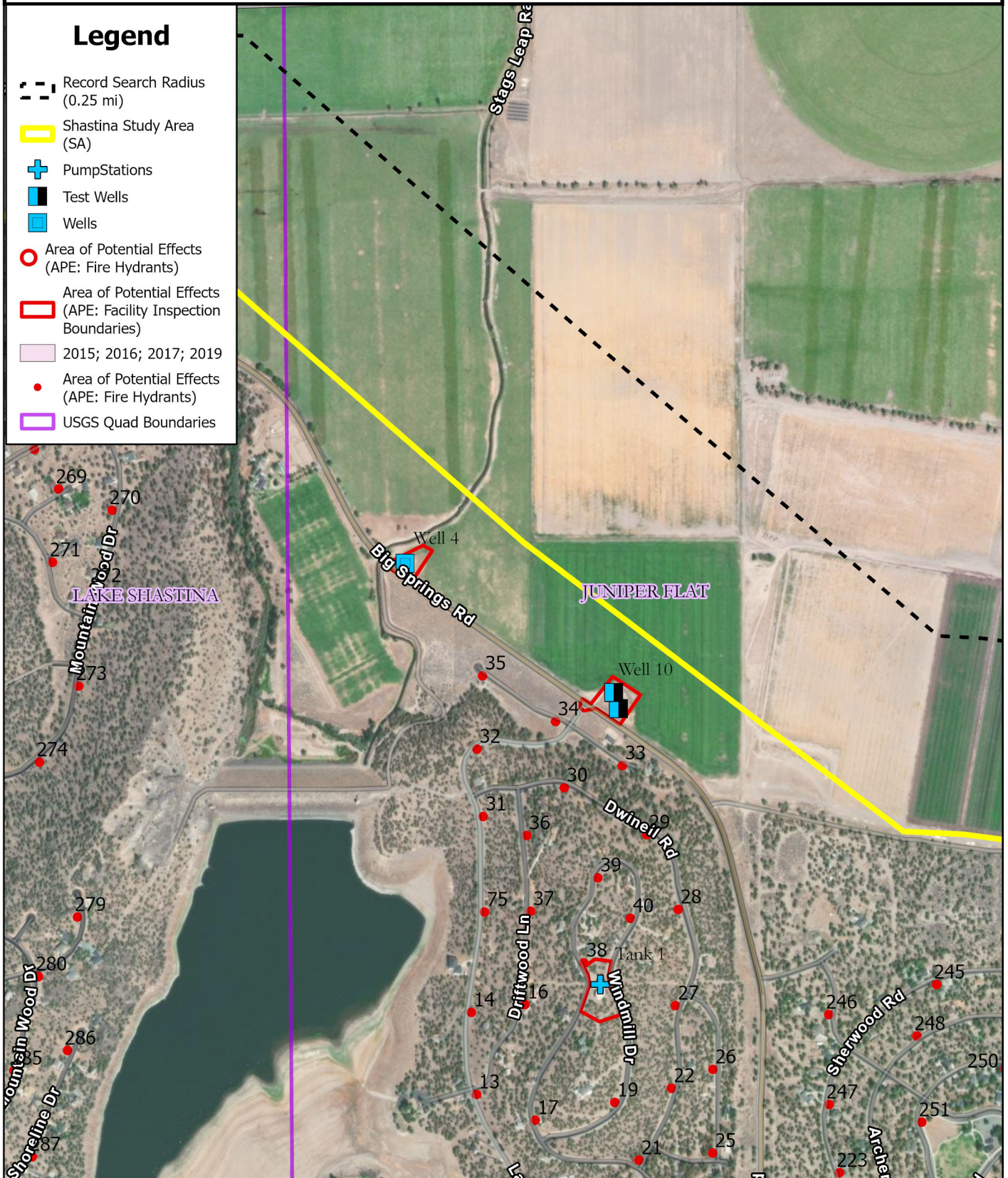
- Record Search Radius (0.25 mi)
- Shastina Study Area (SA)
- Pump Stations
- Water Tanks
- Wells
- Area of Potential Effects (APE: Fire Hydrants)
- Area of Potential Effects (APE: Facility Inspection Boundaries)
- 2015; 2016; 2017; 2019
- Area of Potential Effects (APE: Fire Hydrants)
- USGS Quad Boundaries

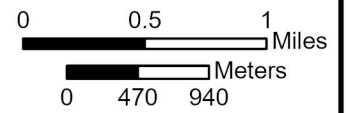




Legend

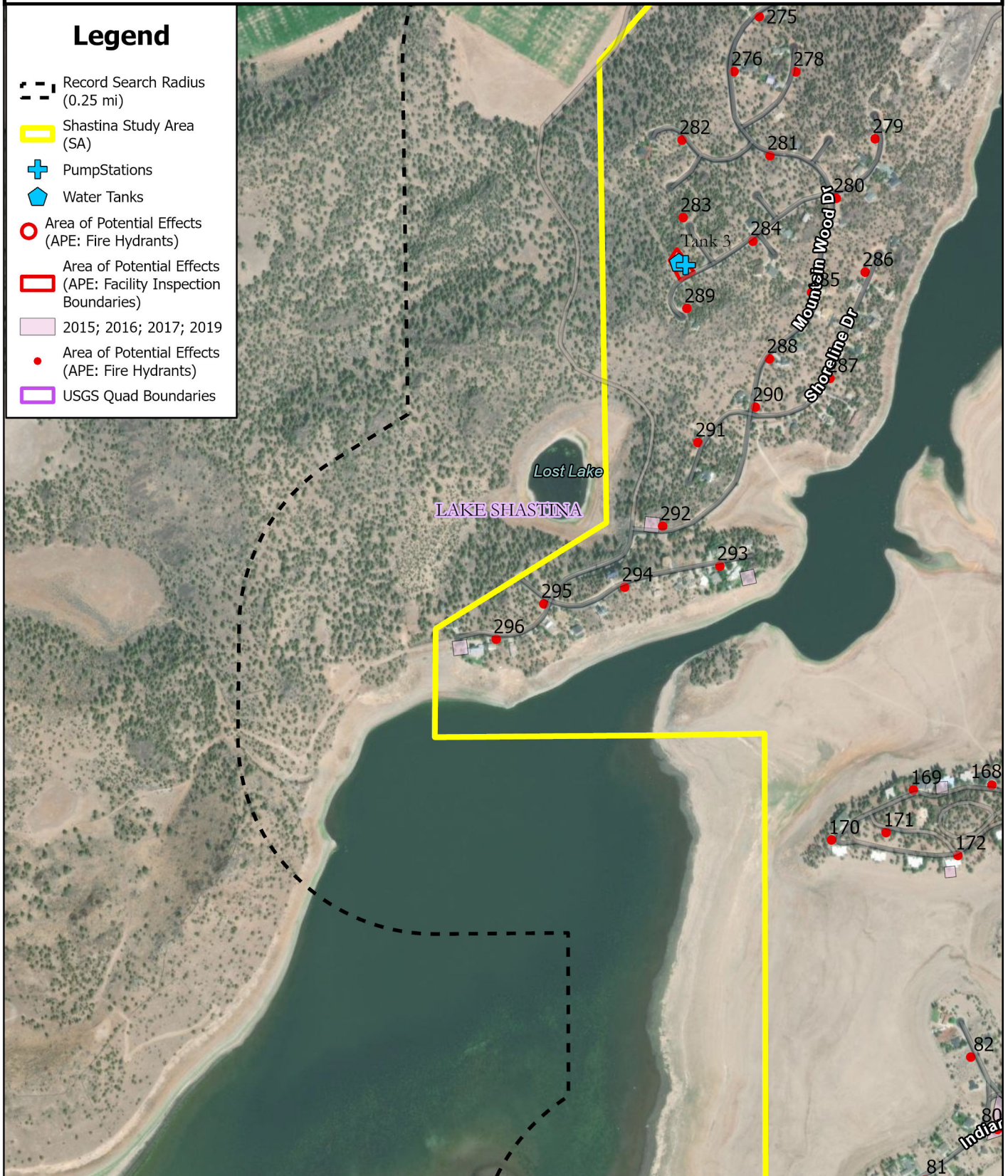
- Record Search Radius (0.25 mi)
- Shastina Study Area (SA)
- Pump Stations
- Test Wells
- Wells
- Area of Potential Effects (APE: Fire Hydrants)
- Area of Potential Effects (APE: Facility Inspection Boundaries)
- 2015; 2016; 2017; 2019
- Area of Potential Effects (APE: Fire Hydrants)
- USGS Quad Boundaries





Legend

- Record Search Radius (0.25 mi)
- Shastina Study Area (SA)
- Pump Stations
- Water Tanks
- Area of Potential Effects (APE: Fire Hydrants)
- Area of Potential Effects (APE: Facility Inspection Boundaries)
- 2015; 2016; 2017; 2019
- Area of Potential Effects (APE: Fire Hydrants)
- USGS Quad Boundaries

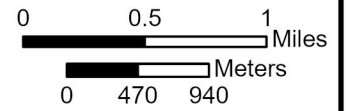




Shastina Community Services District
 Water Planning Study 2023
 DZC PN 2023-021

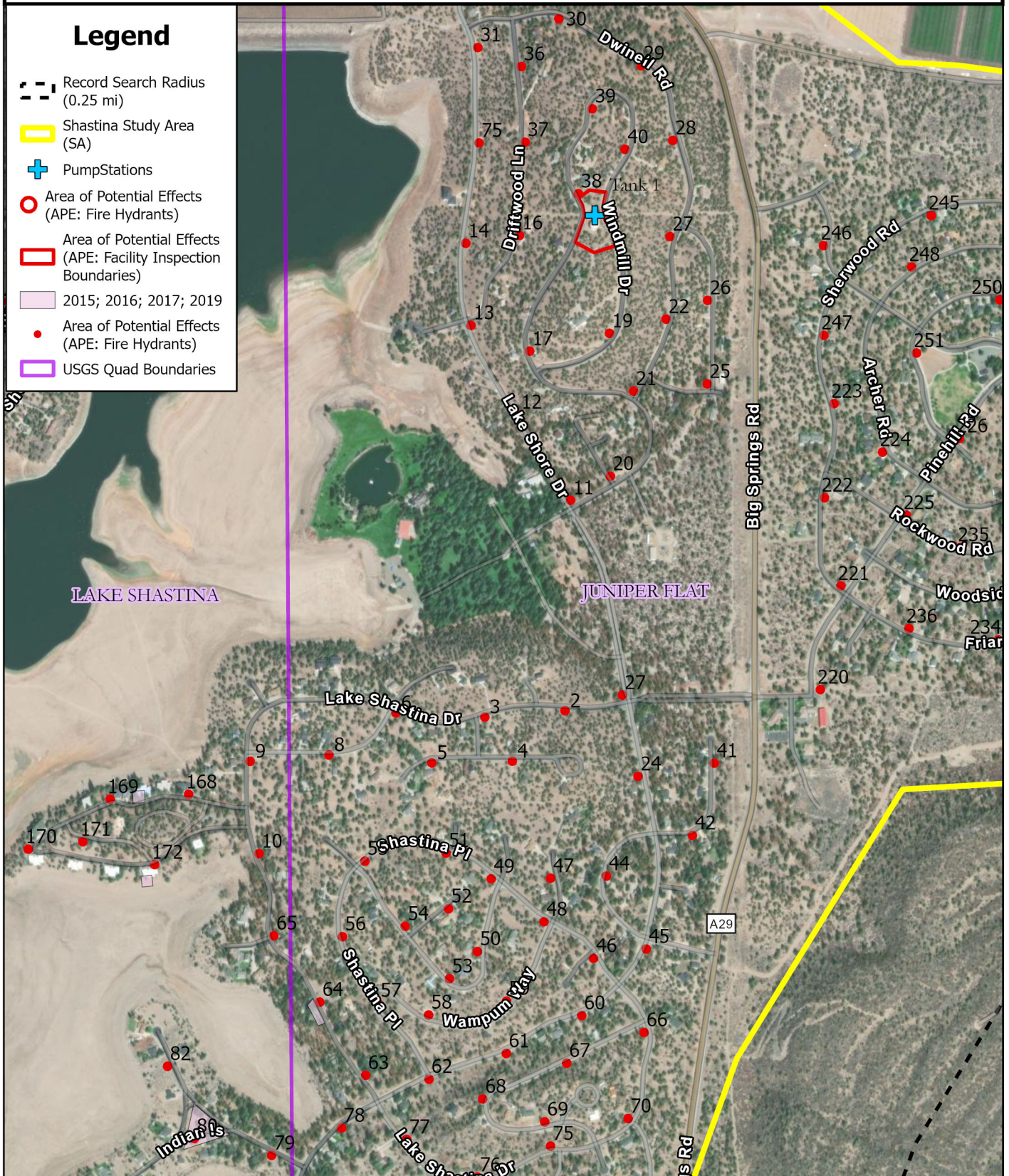


Area of Potential Effects (APE) Overview

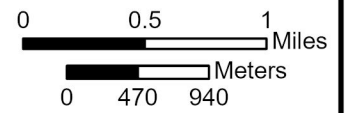


Legend

- Record Search Radius (0.25 mi)
- Shastina Study Area (SA)
- Pump Stations
- Area of Potential Effects (APE: Fire Hydrants)
- Area of Potential Effects (APE: Facility Inspection Boundaries)
- 2015; 2016; 2017; 2019
- Area of Potential Effects (APE: Fire Hydrants)
- USGS Quad Boundaries

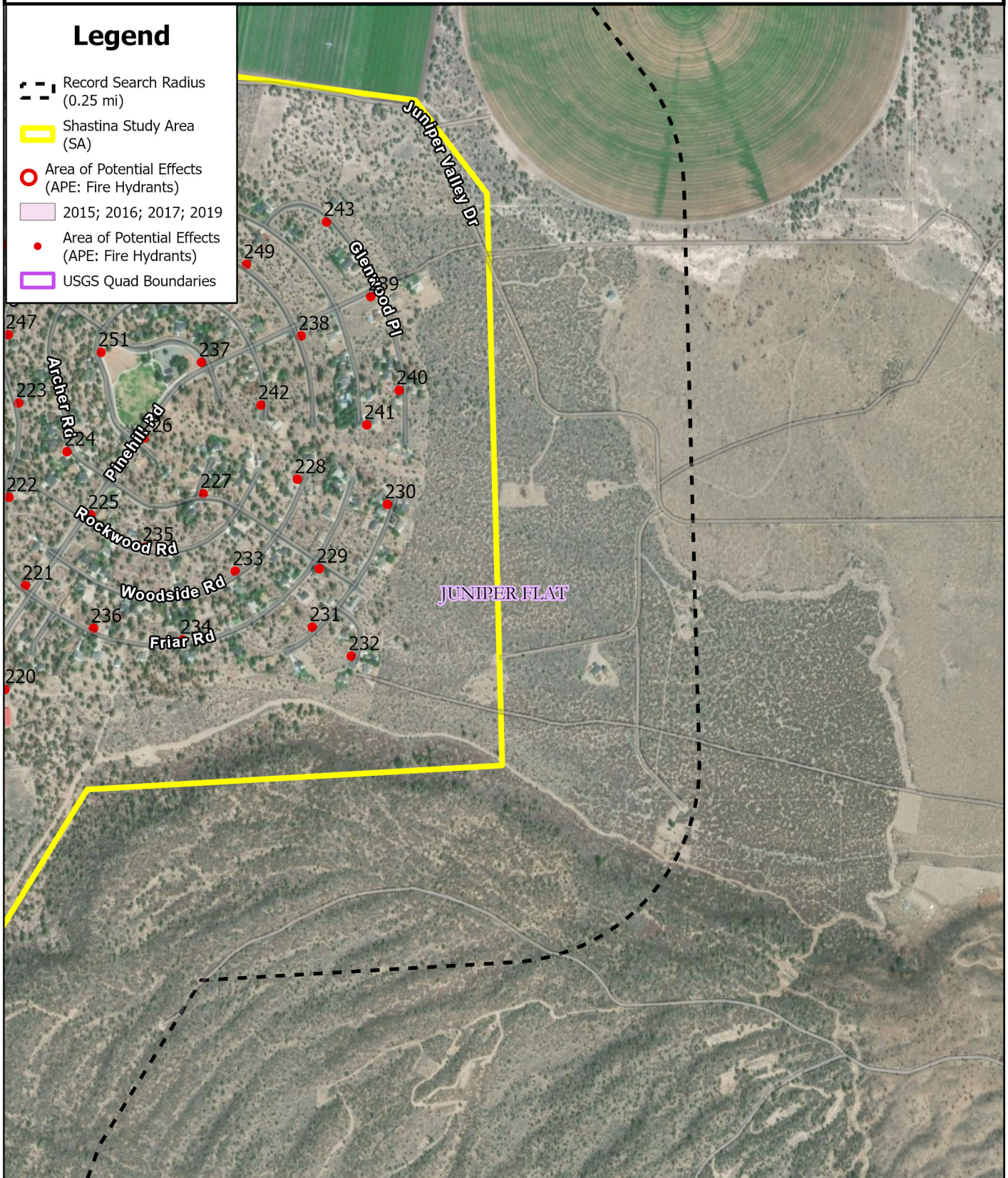


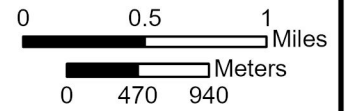
Township/Range: 43N 05W Section: 36 USGS 7.5' Quadrangle: Juniper Flat



Legend

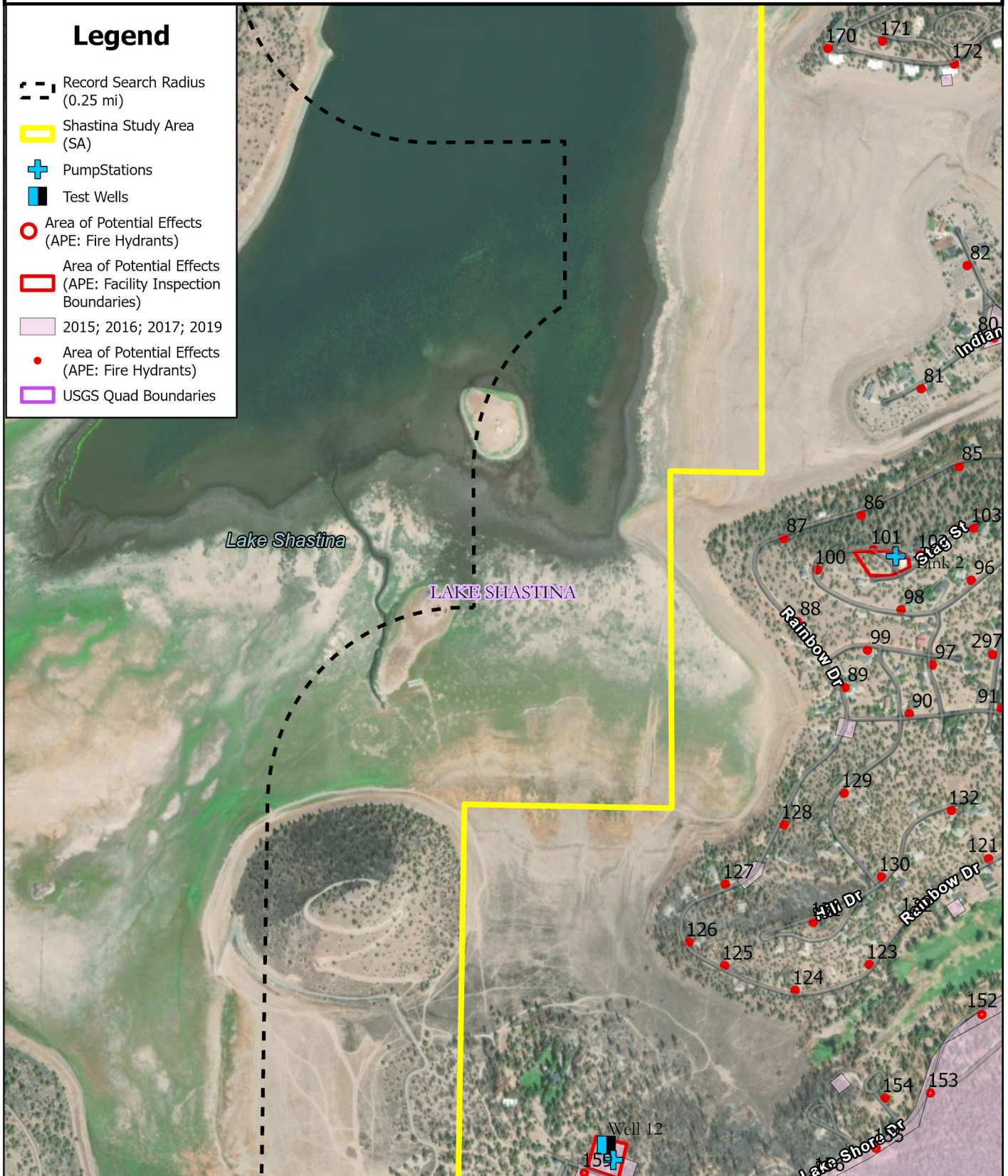
- Record Search Radius (0.25 mi)
- Shastina Study Area (SA)
- Area of Potential Effects (APE: Fire Hydrants)
- 2015; 2016; 2017; 2019
- Area of Potential Effects (APE: Fire Hydrants)
- USGS Quad Boundaries





Legend

- Record Search Radius (0.25 mi)
- Shastina Study Area (SA)
- Pump Stations
- Test Wells
- Area of Potential Effects (APE: Fire Hydrants)
- Area of Potential Effects (APE: Facility Inspection Boundaries)
- 2015; 2016; 2017; 2019
- Area of Potential Effects (APE: Fire Hydrants)
- USGS Quad Boundaries

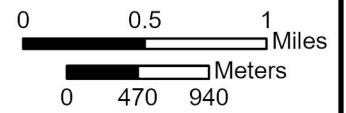




Shastina Community Services District
Water Planning Study 2023
DZC PN 2023-021

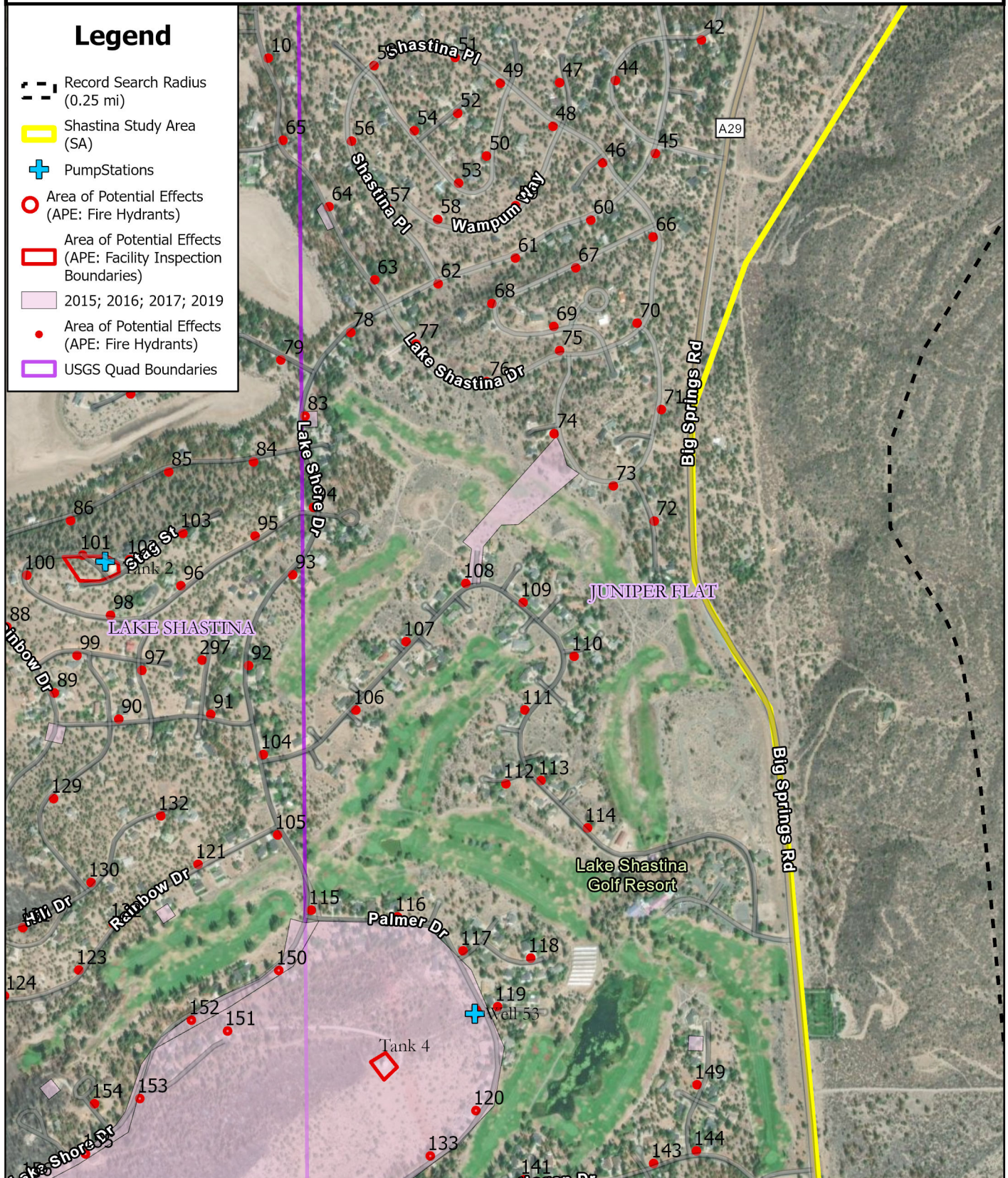


Area of Potential Effects (APE) Overview



Legend

- Record Search Radius (0.25 mi)
- Shastina Study Area (SA)
- Pump Stations
- Area of Potential Effects (APE: Fire Hydrants)
- Area of Potential Effects (APE: Facility Inspection Boundaries)
- 2015; 2016; 2017; 2019
- Area of Potential Effects (APE: Fire Hydrants)
- USGS Quad Boundaries

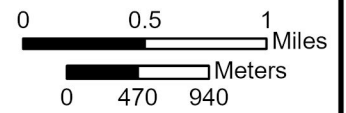




Shastina Community Services District
 Water Planning Study 2023
 DZC PN 2023-021

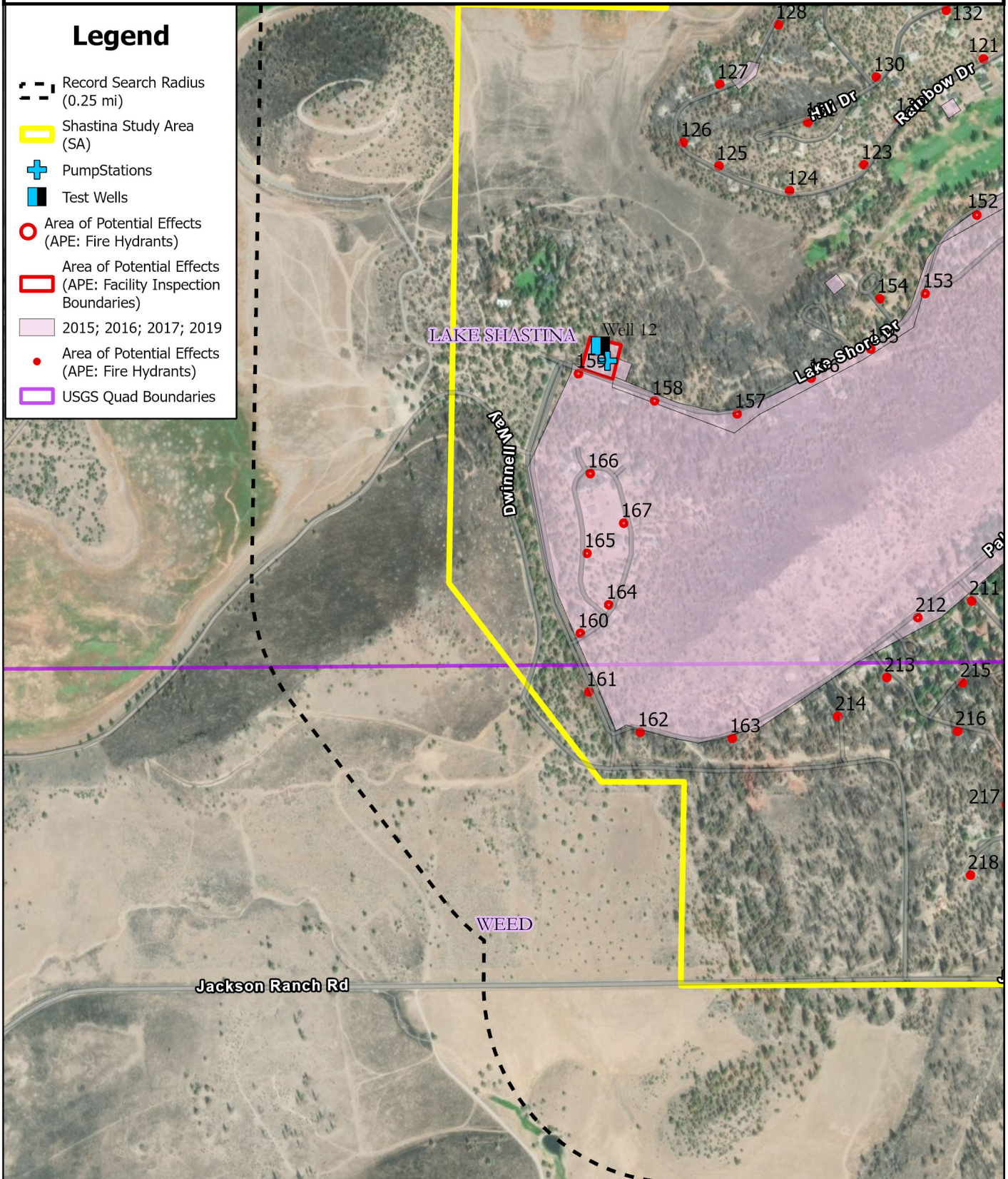


Area of Potential Effects (APE) Overview



Legend

- Record Search Radius (0.25 mi)
- Shastina Study Area (SA)
- Pump Stations
- Test Wells
- Area of Potential Effects (APE: Fire Hydrants)
- Area of Potential Effects (APE: Facility Inspection Boundaries)
- 2015; 2016; 2017; 2019
- Area of Potential Effects (APE: Fire Hydrants)
- USGS Quad Boundaries






Shastina Community Services District
 Water Planning Study 2023
 DZC PN 2023-021

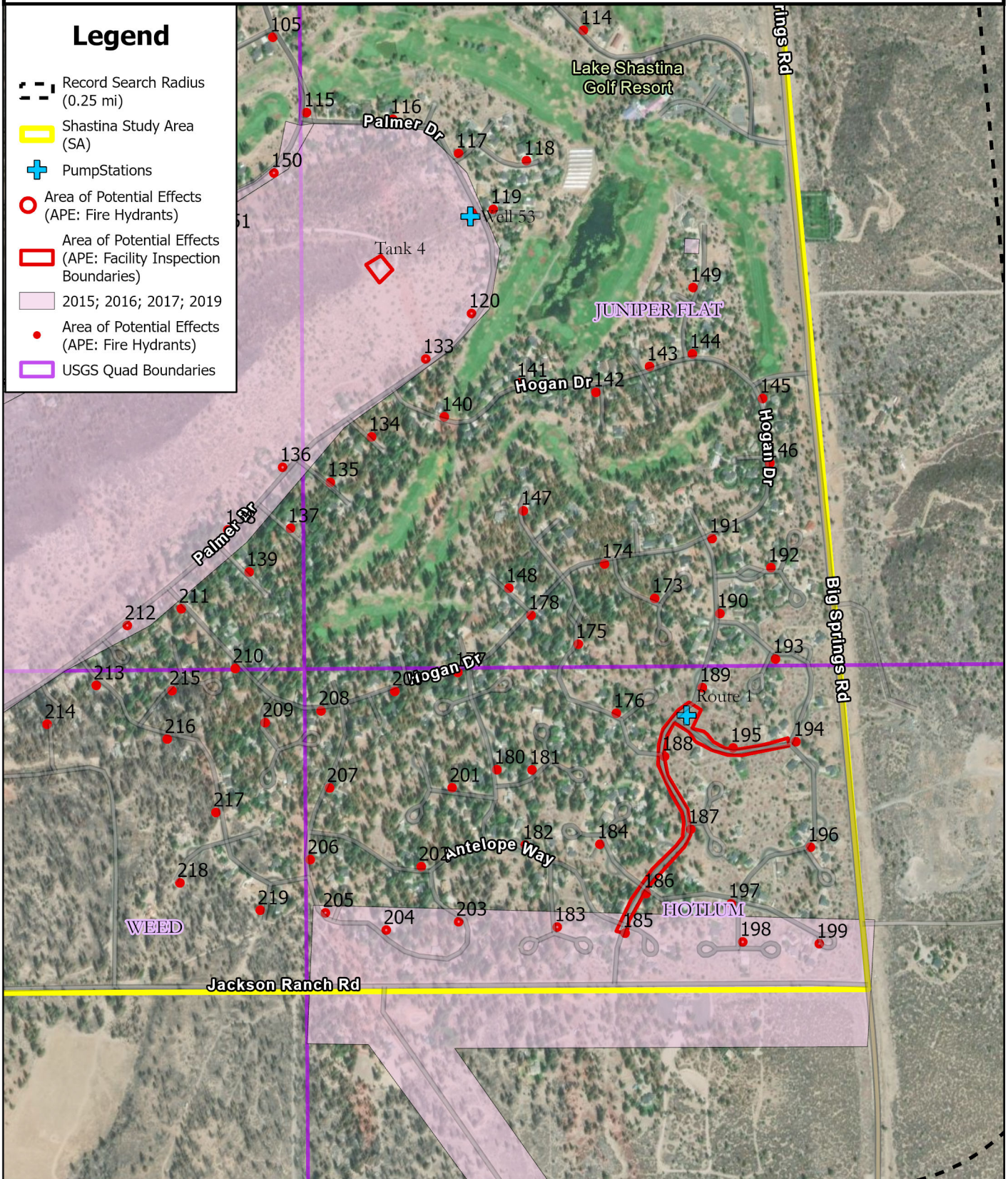


Area of Potential Effects (APE) Overview



Legend

- Record Search Radius (0.25 mi)
- Shastina Study Area (SA)
- Pump Stations
- Area of Potential Effects (APE: Fire Hydrants)
- Area of Potential Effects (APE: Facility Inspection Boundaries)
- 2015; 2016; 2017; 2019
- Area of Potential Effects (APE: Fire Hydrants)
- USGS Quad Boundaries



Township/Range: 42N 05W Section: 12 USGS 7.5' Quadrangle: Juniper Flat



**Northwest Information Center
Correspondence**



CHRIS Data Request Form

ACCESS AND USE AGREEMENT NO.: _____ **IC FILE NO.:** _____

To: _____ Information Center

Print Name: _____ Date: _____

Affiliation: _____

Address: _____

City: _____ State: _____ Zip: _____

Phone: _____ Fax: _____ Email: _____

Billing Address (if different than above): _____

Billing Email: _____ Billing Phone: _____

Project Name / Reference: _____

Project Street Address: _____

County or Counties: _____

Township/Range/UTMs: _____

USGS 7.5' Quad(s): _____

PRIORITY RESPONSE (Additional Fee): yes / no

TOTAL FEE NOT TO EXCEED: \$ _____

(If blank, the Information Center will contact you if the fee is expected to exceed \$1,000.00)

Special Instructions:

Information Center Use Only

Date of CHRIS Data Provided for this Request: _____

Confidential Data Included in Response: yes / no

Notes: _____

CHRIS Data Request Form

Mark the request form as needed. Attach a PDF of your project area (with the radius if applicable) mapped on a 7.5' USGS topographic quadrangle to scale 1:24000 ratio 1:1 neither enlarged nor reduced and include a shapefile of your project area, if available. Shapefiles are the current CHRIS standard for submitting digital spatial data for your project area or radius. **Check with the appropriate IC for current availability of digital data products.**

- Documents will be provided in PDF format. Paper copies will only be provided if PDFs are not available at the time of the request or under specially arranged circumstances.
- Location information will be provided as a digital map product (Custom Maps or GIS data) unless the area has not yet been digitized. In such circumstances, the IC may provide hand drawn maps.
- In addition to the \$150/hr. staff time fee, client will be charged the Custom Map fee when GIS is required to complete the request [e.g., a map printout or map image/PDF is requested and no GIS Data is requested, or an electronic product is requested (derived from GIS data) but no mapping is requested].

For product fees, see the CHRIS IC Fee Structure on the [OHP website](#).

1. Map Format Choice:

Select One: Custom GIS Maps GIS Data Custom GIS Maps and GIS Data No Maps

Any selection below left unmarked will be considered a "no."

2. Location Information:

	Within project area	Within _____	radius
ARCHAEOLOGICAL Resource Locations¹	yes / no	yes / no	
NON-ARCHAEOLOGICAL Resource Locations Report Locations¹	yes / no	yes / no	
"Other" Report Locations²	yes / no	yes / no	

3. Database Information:

(contact the IC for product examples, or visit the [SSJVIC website](#) for examples)

	Within project area	Within _____	radius
ARCHAEOLOGICAL Resource Database¹			
List (PDF format)	yes / no	yes / no	
Detail (PDF format)	yes / no	yes / no	
Excel Spreadsheet	yes / no	yes / no	
NON-ARCHAEOLOGICAL Resource Database			
List (PDF format)	yes / no	yes / no	
Detail (PDF format)	yes / no	yes / no	
Excel Spreadsheet	yes / no	yes / no	
Report Database¹			
List (PDF format)	yes / no	yes / no	
Detail (PDF format)	yes / no	yes / no	
Excel Spreadsheet	yes / no	yes / no	
Include "Other" Reports ²	yes / no	yes / no	

4. Document PDFs (paper copy only upon request):

	Within project area	Within _____	radius
ARCHAEOLOGICAL Resource Records ¹	yes / no	yes / no	
NON-ARCHAEOLOGICAL Resource Records Reports ¹	yes / no	yes / no	
"Other" Reports ²	yes / no	yes / no	

CHRIS Data Request Form

5. Eligibility Listings and Documentation:

	Within project area	Within _____	radius
OHP Built Environment Resources Directory³:			
Directory listing only (Excel format)	yes / no	yes / no	
Associated documentation ⁴	yes / no	yes / no	
OHP Archaeological Resources Directory^{1,5}:			
Directory listing only (Excel format)	yes / no	yes / no	
Associated documentation ⁴	yes / no	yes / no	
California Inventory of Historic Resources (1976):			
Directory listing only (PDF format)	yes / no	yes / no	
Associated documentation ⁴	yes / no	yes / no	

6. Additional Information:

The following sources of information may be available through the Information Center. However, several of these sources are now available on the [OHP website](#) and can be accessed directly. The Office of Historic Preservation makes no guarantees about the availability, completeness, or accuracy of the information provided through these sources. Indicate below if the Information Center should review and provide documentation (if available) of any of the following sources as part of this request.

Caltrans Bridge Survey	yes / no
Ethnographic Information	yes / no
Historical Literature	yes / no
Historical Maps	yes / no
Local Inventories	yes / no
GLO and/or Rancho Plat Maps	yes / no
Shipwreck Inventory	yes / no
Soil Survey Maps	yes / no

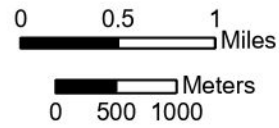
¹ In order to receive archaeological information, requestor must meet qualifications as specified in Section III of the current version of the California Historical Resources Information System Information Center Rules of Operation Manual and be identified as an Authorized User or Conditional User under an active CHRIS Access and Use Agreement.

² "Other" Reports GIS layer consists of report study areas for which the report content is almost entirely non-fieldwork related (e.g., local/regional history, or overview) and/or for which the presentation of the study area boundary may or may not add value to a record search.

³ Provided as Excel spreadsheets with no cost for the rows; the only cost for this component is IC staff time. Includes, but not limited to, information regarding National Register of Historic Places, California Register of Historical Resources, California State Historical Landmarks, California State Points of Historical Interest, and historic building surveys. Previously known as the HRI and then as the HPD, it is now known as the Built Environment Resources Directory (BERD). The Office of Historic Preservation compiles this documentation and it is the source of the official status codes for evaluated resources.

⁴ Associated documentation will vary by resource. Contact the IC for further details.

⁵ Provided as Excel spreadsheets with no cost for the rows; the only cost for this component is IC staff time. Previously known as the Archaeological Determinations of Eligibility, now it is known as the Archaeological Resources Directory (ARD). The Office of Historic Preservation compiles this documentation and it is the source of the official status codes for evaluated resources.



Legend

- Shastina Study Area (SA)
- USGS_Quad_Boundaries
- Search Buffer (0.25 mi)

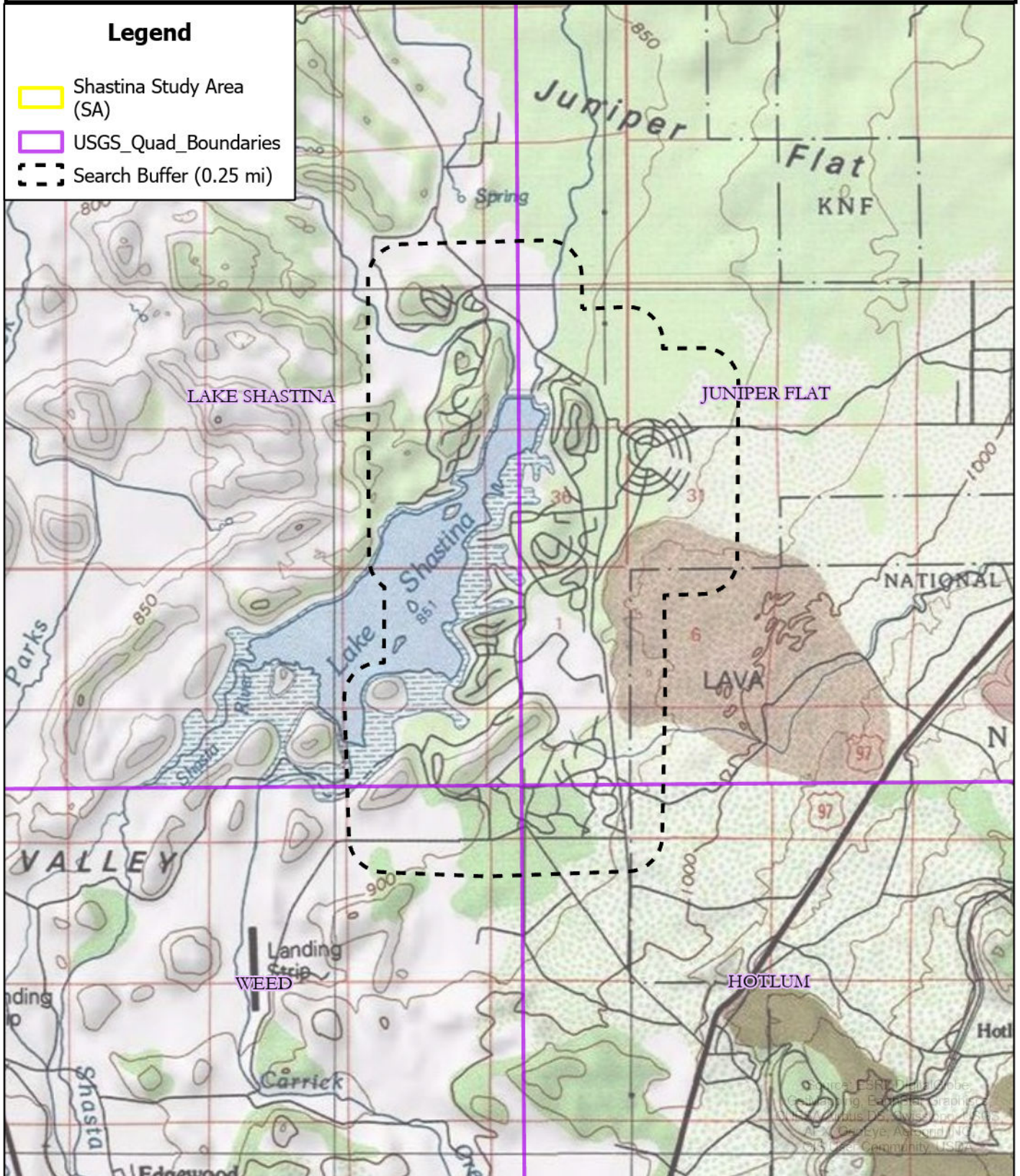


Figure 1. Project Vicinity

California Historical Resources Information System

BUTTE
GLENN
LASSEN
MODOC
PLUMAS
SHASTA

SIERRA
SISKIYOU
SUTTER
TEHAMA
TRINITY

Northeast Information Center
1074 East Avenue, Suite F
Chico, California 95926
Phone (530) 898-6256
neinfocntr@csuchico.edu

October 4, 2023

DZC Archaeology & Cultural Resource Consulting, LLC
Dimitra Zalarvis-Chase
2370 Lindstrom Ave
Sanoma, CA 95564

IC File # NE23-371 Data Request – Rapid Response

RE: Shastina CSD Water Planning Study
T42N, R5W, Sections 1, 2, 11, & 12; T43N, R5W, Section 25, 26, 35, & 36; T43N, R4W,
Sections 31 MDBM
USGS Lake Shastina 7.5' (1984); Lake Shastina 15' (1954); Juniper Flat 7.5' (1984);
Weed 7.5' (1986); Hotlum 7.5' (1986); Weed 15' (1948) quadrangle maps
(Siskiyou County)

Dimitra Zalarvis-Chase:

In response to your request, a records search for the project cited above was conducted by examining the official maps and records for cultural resources and reports in Siskiyou County. Please note, the search includes the requested ¼-mile radius surrounding the project area.

RESULTS:

Resources within project area:	P-47-000932, P-47-000933, P-47-003421, P-47-005360, P-47-005361, P-47-005435, P-47-005705, & P-47-005706
Resources within ¼-mile radius:	P-47-000645, P-47-003461, & P-47-005688
Reports within project area:	NEIC-000087, NEIC-000496, NEIC-000511, NEIC-000574, NEIC-003330, NEIC-011052, NEIC-012349, NEIC-013157, NEIC-013283, NEIC-013283, NEIC-013391, NEIC-014341, NEIC-014389
Reports within ¼-mile radius:	NEIC-000585, NEIC-005633, & NEIC-012342

As indicated on your data request form, the locations of resources and reports are provided in the following format: Custom Maps GIS Data N/A

- | | | | |
|---|--|---|--|
| <u>Resource Database Printout (list):</u> | <input type="checkbox"/> enclosed | <input checked="" type="checkbox"/> not requested | <input type="checkbox"/> nothing listed |
| <u>Resource Database Printout (details):</u> | <input type="checkbox"/> enclosed | <input checked="" type="checkbox"/> not requested | <input type="checkbox"/> nothing listed |
| <u>Resource Digital Database Records:</u> | <input checked="" type="checkbox"/> enclosed | <input type="checkbox"/> not requested | <input type="checkbox"/> nothing listed |
| <u>Report Database Printout (list):</u> | <input type="checkbox"/> enclosed | <input checked="" type="checkbox"/> not requested | <input type="checkbox"/> nothing listed |
| <u>Report Database Printout (details):</u> | <input type="checkbox"/> enclosed | <input checked="" type="checkbox"/> not requested | <input type="checkbox"/> nothing listed |
| <u>Report Digital Database Records:</u> | <input checked="" type="checkbox"/> enclosed | <input type="checkbox"/> not requested | <input type="checkbox"/> nothing listed |
| <u>Other Reports: *</u> | <input checked="" type="checkbox"/> enclosed | <input type="checkbox"/> not requested | <input type="checkbox"/> nothing listed |
| <u>Resource Record Copies:</u> | <input checked="" type="checkbox"/> enclosed | <input type="checkbox"/> not requested | <input type="checkbox"/> nothing listed |
| <u>Report Copies:</u> | <input checked="" type="checkbox"/> enclosed | <input type="checkbox"/> not requested | <input type="checkbox"/> nothing listed |
| <u>Built Environment Resources Directory:</u> | <input type="checkbox"/> enclosed | <input type="checkbox"/> not requested | <input checked="" type="checkbox"/> nothing listed |
| <u>Archaeological Determinations of Eligibility:</u> | <input type="checkbox"/> enclosed | <input type="checkbox"/> not requested | <input checked="" type="checkbox"/> nothing listed |
| <u>CA Inventory of Historic Resources (1976):</u> | <input type="checkbox"/> enclosed | <input type="checkbox"/> not requested | <input checked="" type="checkbox"/> nothing listed |
| <u>Caltrans Bridge Survey:</u> | <input type="checkbox"/> enclosed | <input checked="" type="checkbox"/> not requested | <input type="checkbox"/> nothing listed |
| <u>Ethnographic Information:</u> | <input type="checkbox"/> enclosed | <input type="checkbox"/> not requested | <input checked="" type="checkbox"/> nothing listed |
| <u>Historical Literature:</u> | <input type="checkbox"/> enclosed | <input type="checkbox"/> not requested | <input checked="" type="checkbox"/> nothing listed |
| <u>Historical Maps:</u> | <input checked="" type="checkbox"/> enclosed | <input type="checkbox"/> not requested | <input type="checkbox"/> nothing listed |
| <u>Local Inventories:</u> | <input type="checkbox"/> enclosed | <input type="checkbox"/> not requested | <input checked="" type="checkbox"/> nothing listed |
| <u>GLO and/or Rancho Plat Maps:</u> | <input type="checkbox"/> enclosed | <input type="checkbox"/> not requested | <input checked="" type="checkbox"/> nothing listed |
| <u>Shipwreck Inventory:</u> | <input type="checkbox"/> enclosed | <input checked="" type="checkbox"/> not requested | <input type="checkbox"/> nothing listed |

Notes: *These are classified as studies that are missing maps or do not have a field work component.

Please refer to the NRCS Soil Survey website for current soil survey information:

<https://websoilsurvey.sc.egov.usda.gov/App/HomePage.htm>

Please Note: The US Department of the Interior Bureau of Land Management General Land Office Records website is currently down. GLO Maps have not been provided at this time.

Please forward a copy of any resulting reports from this project to the office as soon as possible. Due to the sensitive nature of archaeological site location data, we ask that you do not include resource location maps and resource location descriptions in your report if it is for public distribution.

The provision of California Historical Resources Information System (CHRIS) Data via this records search response does not in any way constitute public disclosure of records otherwise exempt from disclosure under the California Public Records Act or any other law, including, but not limited to, records related to archaeological site information maintained by or on behalf of, or in the possession of, the State of California, Department of Parks and Recreation, State Historic Preservation Officer, Office of Historic Preservation (OHP), or the State Historical Resources Commission.

Due to processing delays and other factors, it is possible that not all reports and resource records that have been submitted to the OHP are available via this records search. Additional information

may be available through the federal, state, and local agencies that produced or paid for cultural resource management work in the search area. Additionally, Native American tribes have cultural resource information not in the CHRIS Inventory, and you should contact the California Native American Heritage Commission for information on local/regional tribal contacts.

An invoice will follow from Chico State Enterprises for billing purposes. Thank you for your concern in preserving California's cultural heritage, and please feel free to contact us if you have any questions or need any further information.

Sincerely,

Ashlyn Weaver

Ashlyn Weaver, M.A.
Coordinator & GIS Specialist
Northeast Information Center
(530) 898-3760

CHRIS Data Request Charge for IC File # NE23-414

The charge for this records search is **\$709.60**. Please see the table below for an itemization.

<u>Factor</u>	<u>Charge</u>	<u>Your Charge</u>
<u>Information Center Time</u>	\$150.00 per hour	<u>\$150.00</u> (1 hour)
<u>GIS Data</u>	\$12.00 per shape	<u>\$312.00</u> (26 shapes)
<u>Digital Database Records</u>	\$0.25 per row	<u>\$7.00</u> (28 rows)
<u>Copies</u>	\$0.15 per copy	<u>\$240.60</u> (1,604 copies)
<u>Total Charge</u>		<u>\$709.60</u>

*An invoice will follow from Chico State Enterprises for billing purposes.



Native American Coordination



Sacred Lands File & Native American Contacts List Request

NATIVE AMERICAN HERITAGE COMMISSION

1550 Harbor Blvd, Suite 100
West Sacramento, CA 95501
(916) 373-3710
(916) 373-5471 – Fax
nahc@nahc.ca.gov

Information Below is Required for a Sacred Lands File Search

Project: _____

County: _____

USGS Quadrangle

Name: _____

Township: _____ Range: _____ Section(s): _____

Company/Firm/Agency:

Contact Person: _____

Street Address: _____

City: _____ Zip: _____

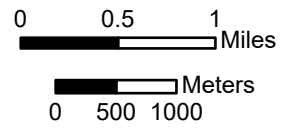
Phone: _____ Extension: _____

Fax: _____




Email: _____

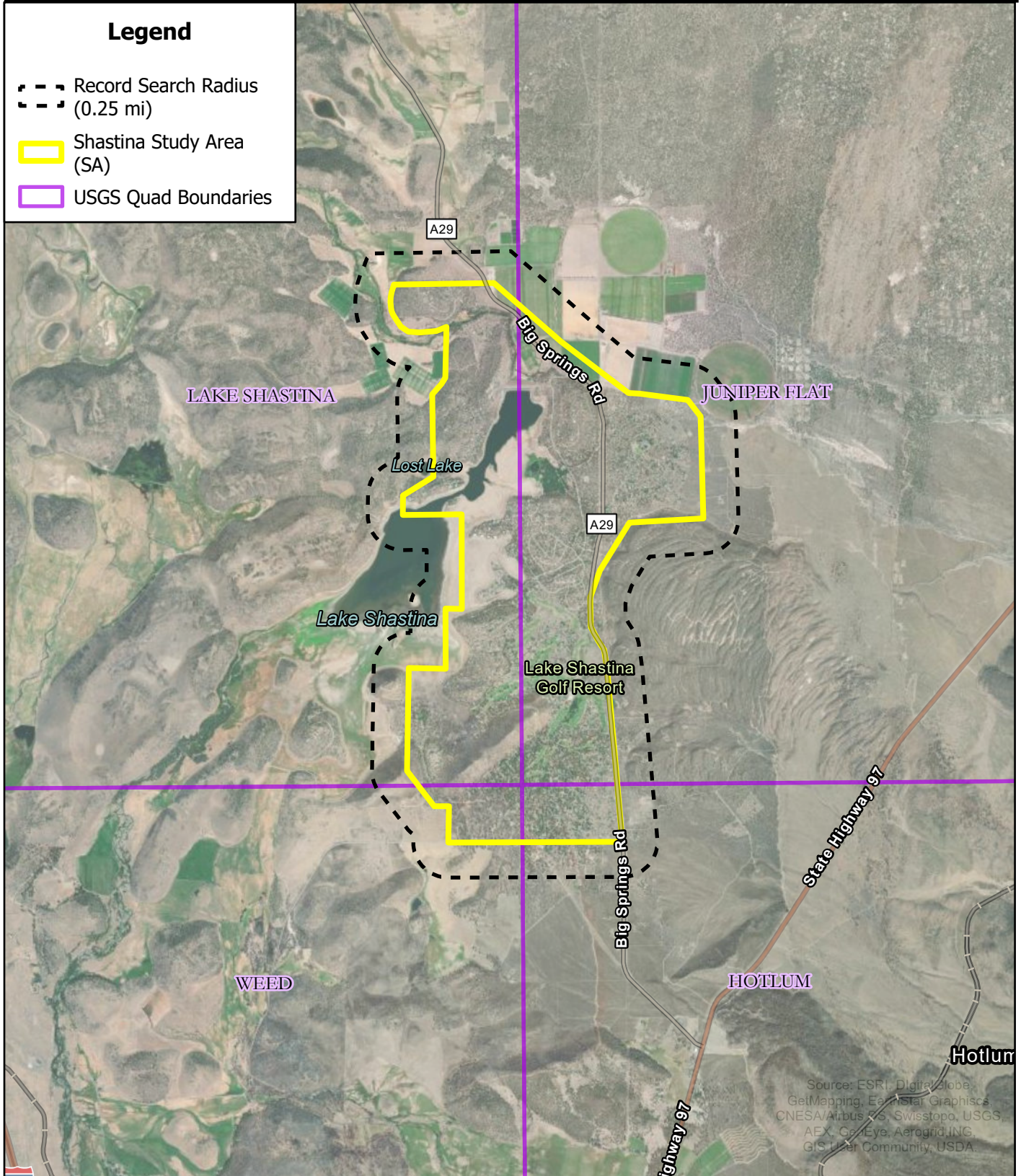
Project Description:

____ Project Location Map is attached



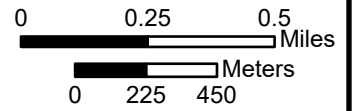
Legend

-  Record Search Radius
(0.25 mi)
-  Shastina Study Area
(SA)
-  USGS Quad Boundaries











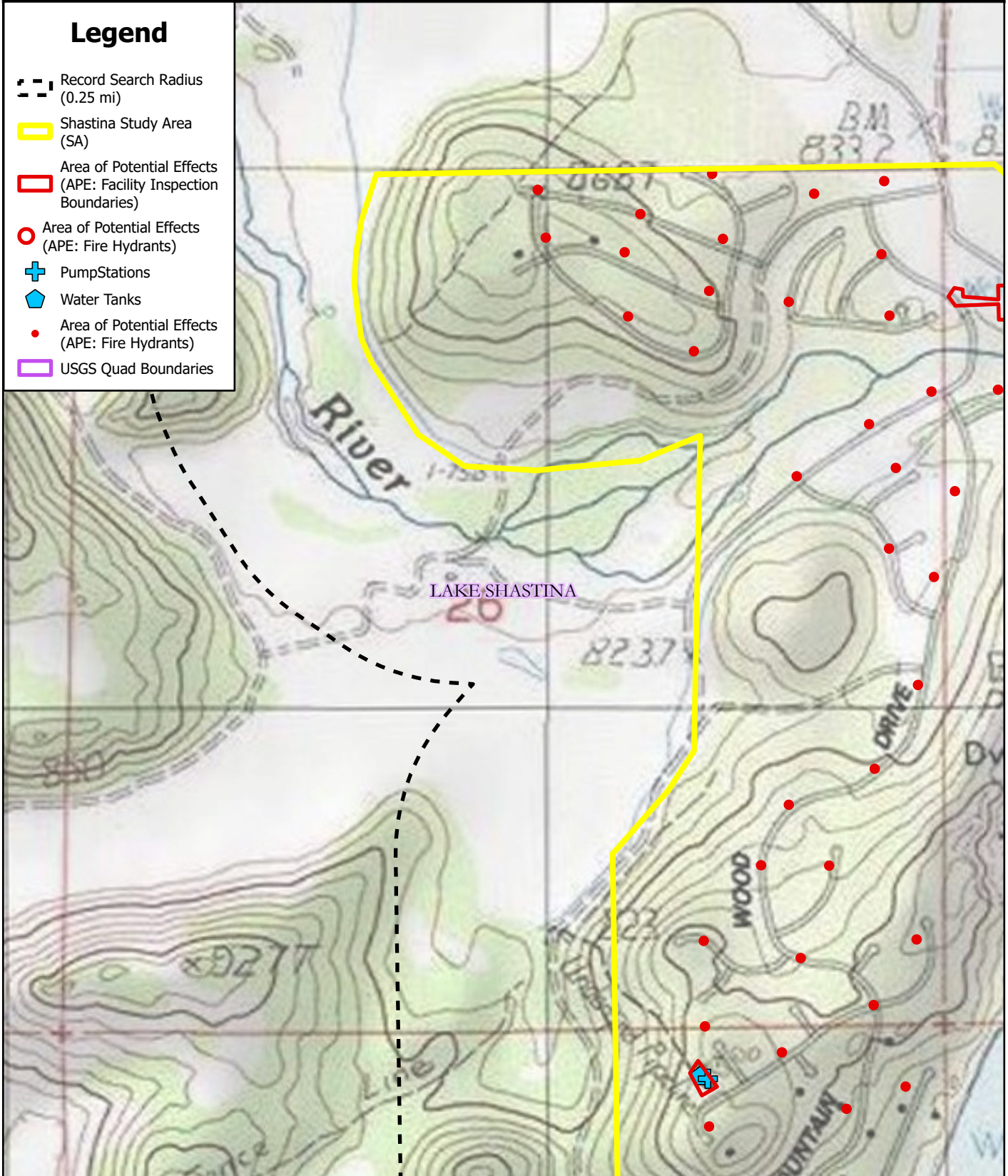
Source: ESRI, DigitalGlobe,
GetMapping, EarthStar Graphics,
CNESA/Airbus, S. Swisstopo, USGS,
AEX, GeoEye, AeroGRID, INC,
GIS User Community, USDA

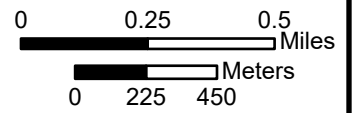
Figure 1. Project Vicinity



Legend

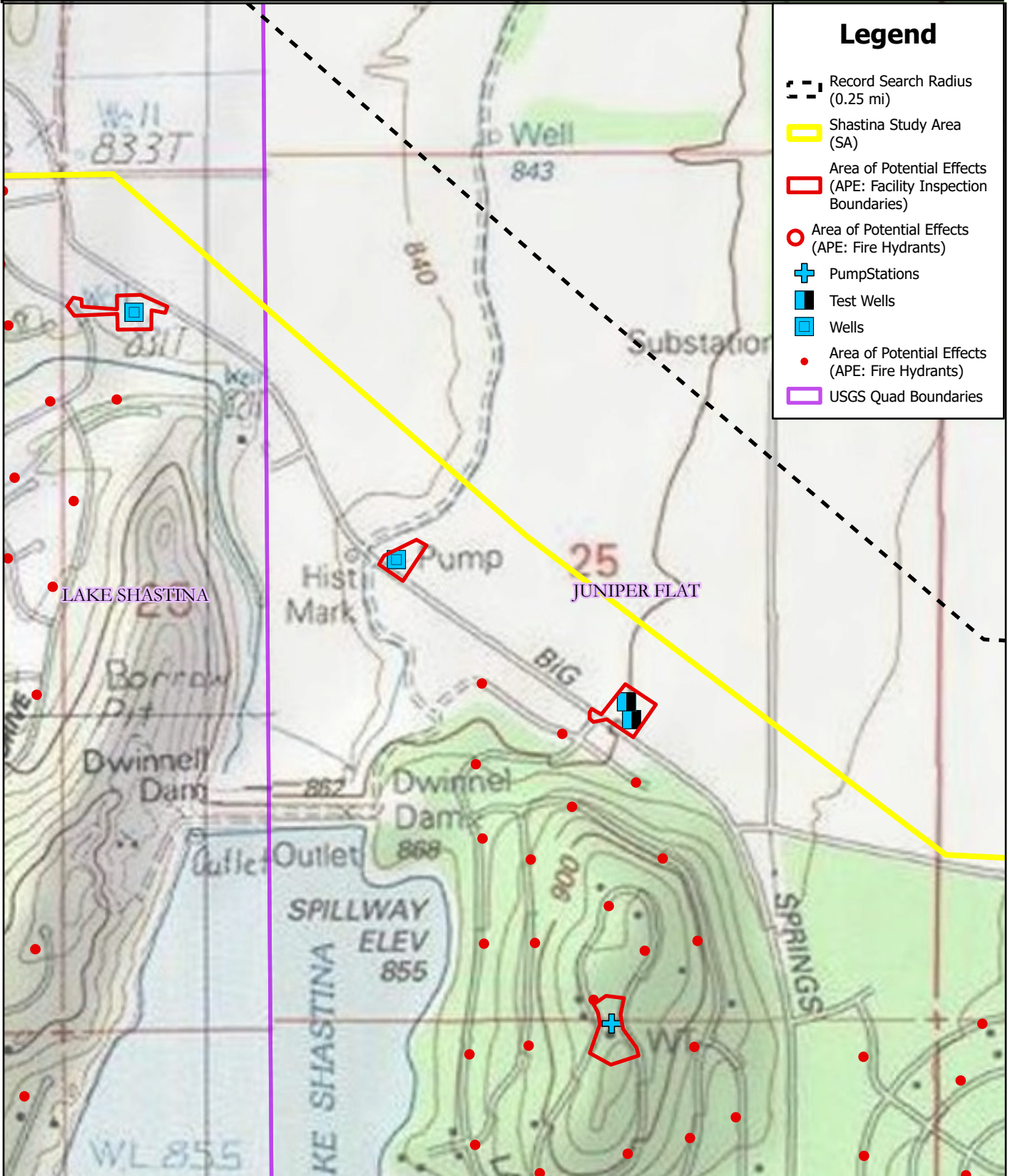
-  Record Search Radius (0.25 mi)
-  Shastina Study Area (SA)
-  Area of Potential Effects (APE: Facility Inspection Boundaries)
-  Area of Potential Effects (APE: Fire Hydrants)
-  Pump Stations
-  Water Tanks
-  Area of Potential Effects (APE: Fire Hydrants)
-  USGS Quad Boundaries

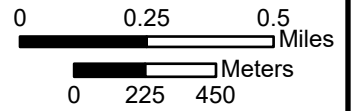












Legend

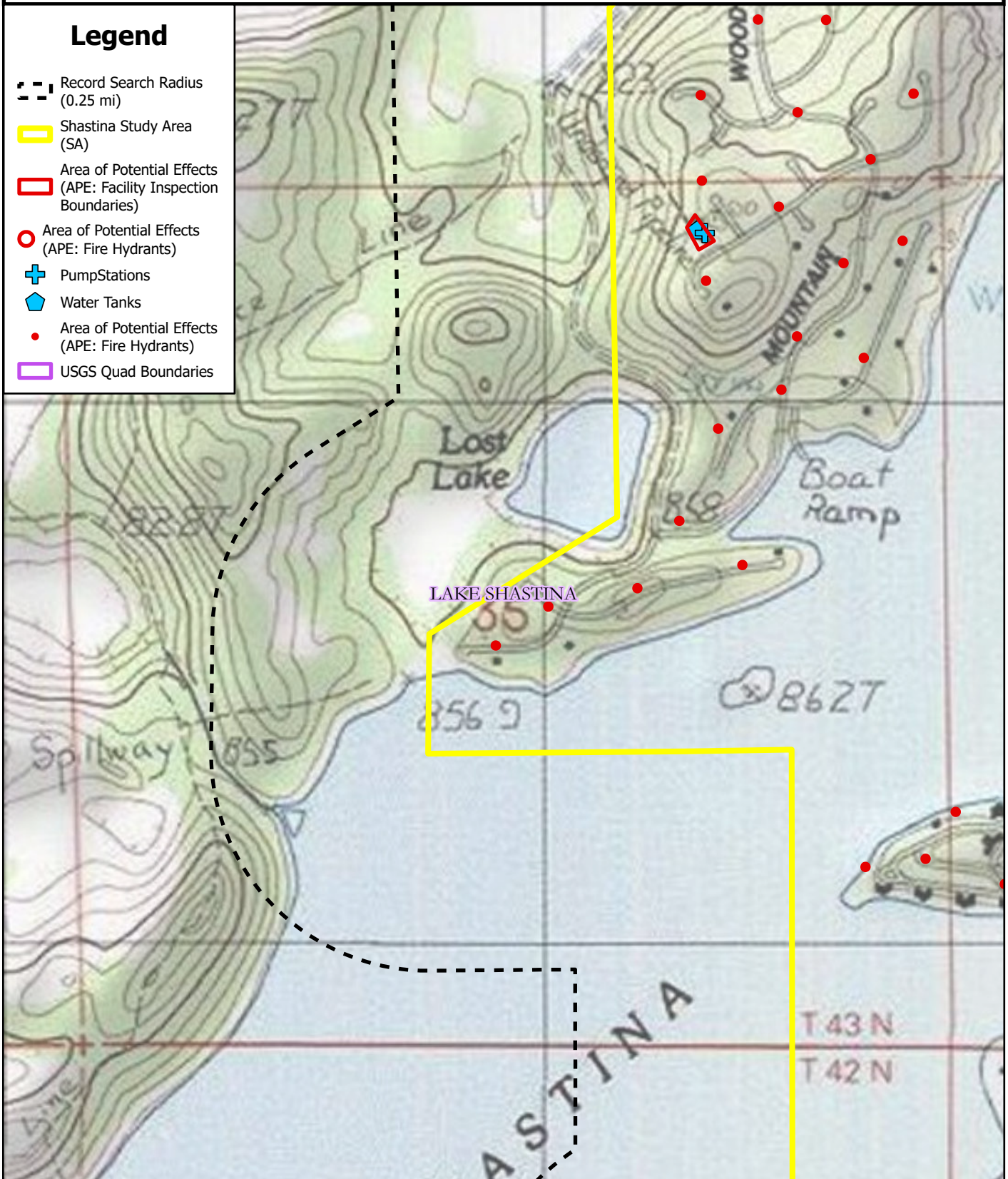
- Record Search Radius (0.25 mi)
- Shastina Study Area (SA)
- Area of Potential Effects (APE: Facility Inspection Boundaries)
- Area of Potential Effects (APE: Fire Hydrants)
- Pump Stations
- Test Wells
- Wells
- Area of Potential Effects (APE: Fire Hydrants)
- USGS Quad Boundaries

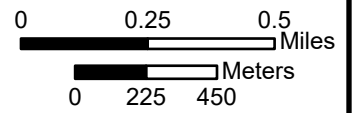











Legend

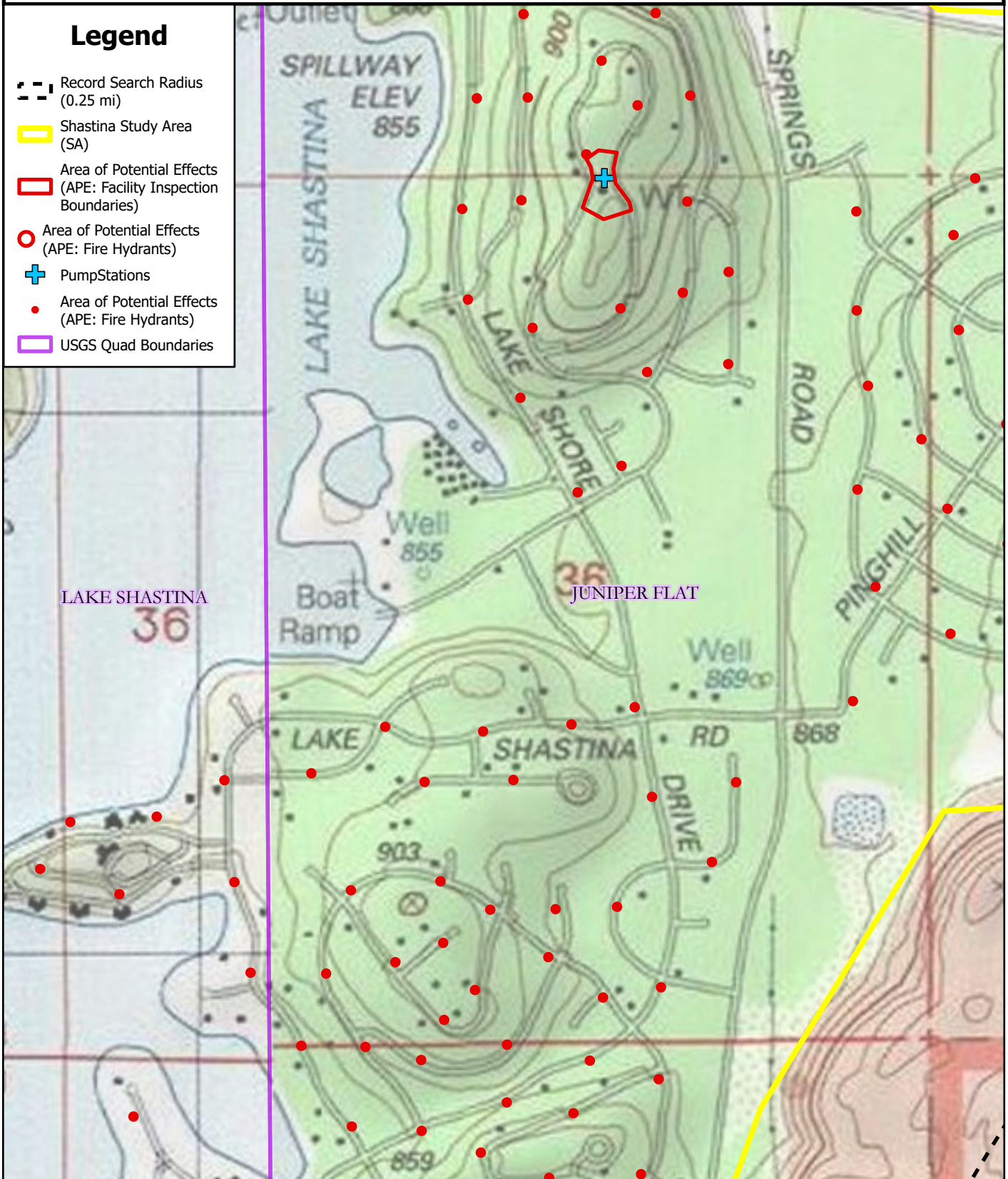
-  Record Search Radius (0.25 mi)
-  Shastina Study Area (SA)
-  Area of Potential Effects (APE: Facility Inspection Boundaries)
-  Area of Potential Effects (APE: Fire Hydrants)
-  Pump Stations
-  Water Tanks
-  Area of Potential Effects (APE: Fire Hydrants)
-  USGS Quad Boundaries

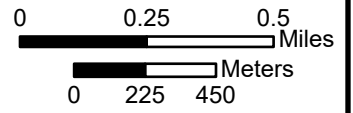




Legend

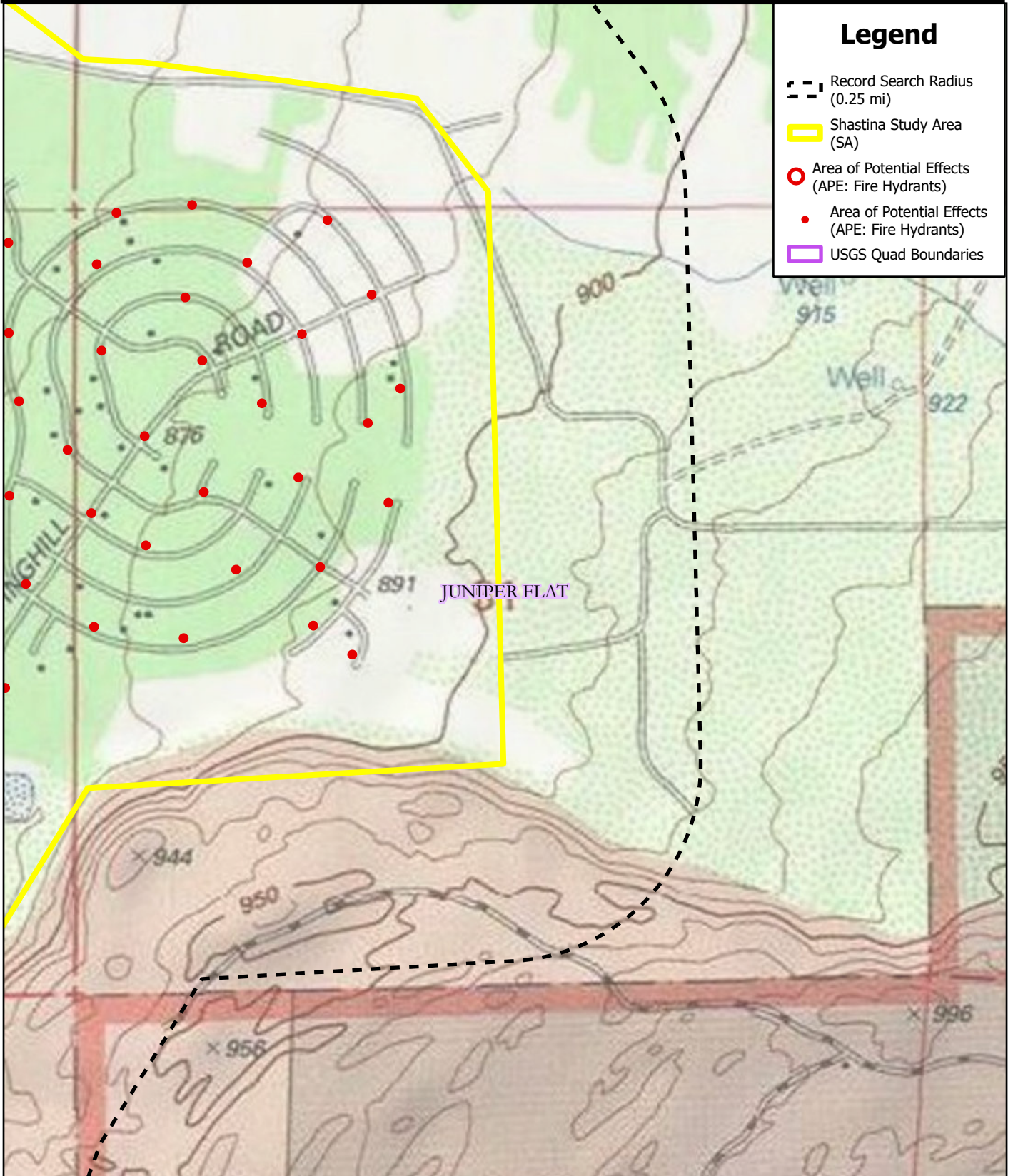
-  Record Search Radius (0.25 mi)
-  Shastina Study Area (SA)
-  Area of Potential Effects (APE: Facility Inspection Boundaries)
-  Area of Potential Effects (APE: Fire Hydrants)
-  Pump Stations
-  Area of Potential Effects (APE: Fire Hydrants)
-  USGS Quad Boundaries

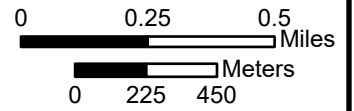











Legend

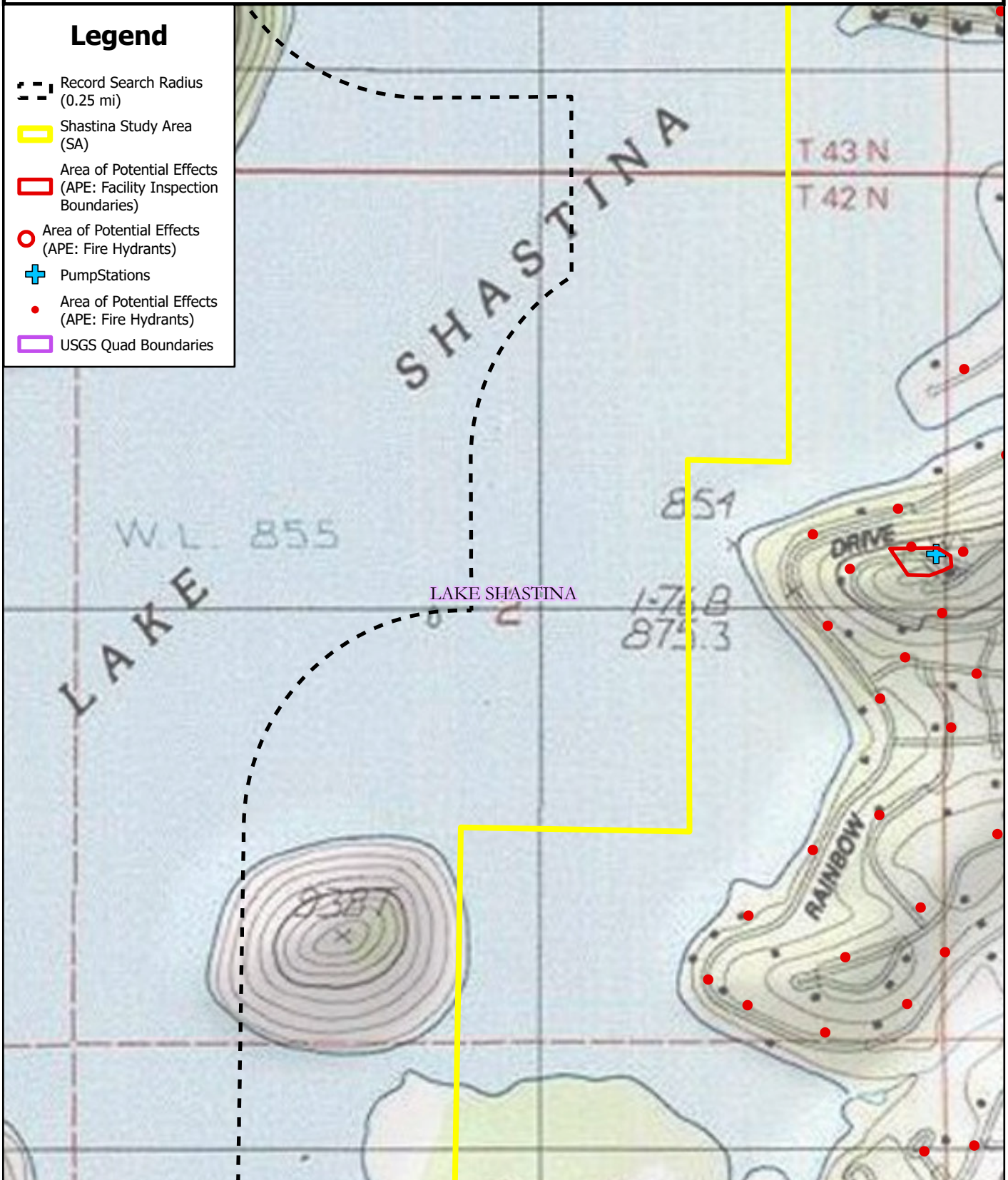
- Record Search Radius (0.25 mi)
- Shastina Study Area (SA)
- Area of Potential Effects (APE: Fire Hydrants)
- Area of Potential Effects (APE: Fire Hydrants)
- USGS Quad Boundaries

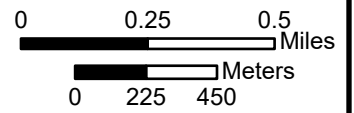











Legend

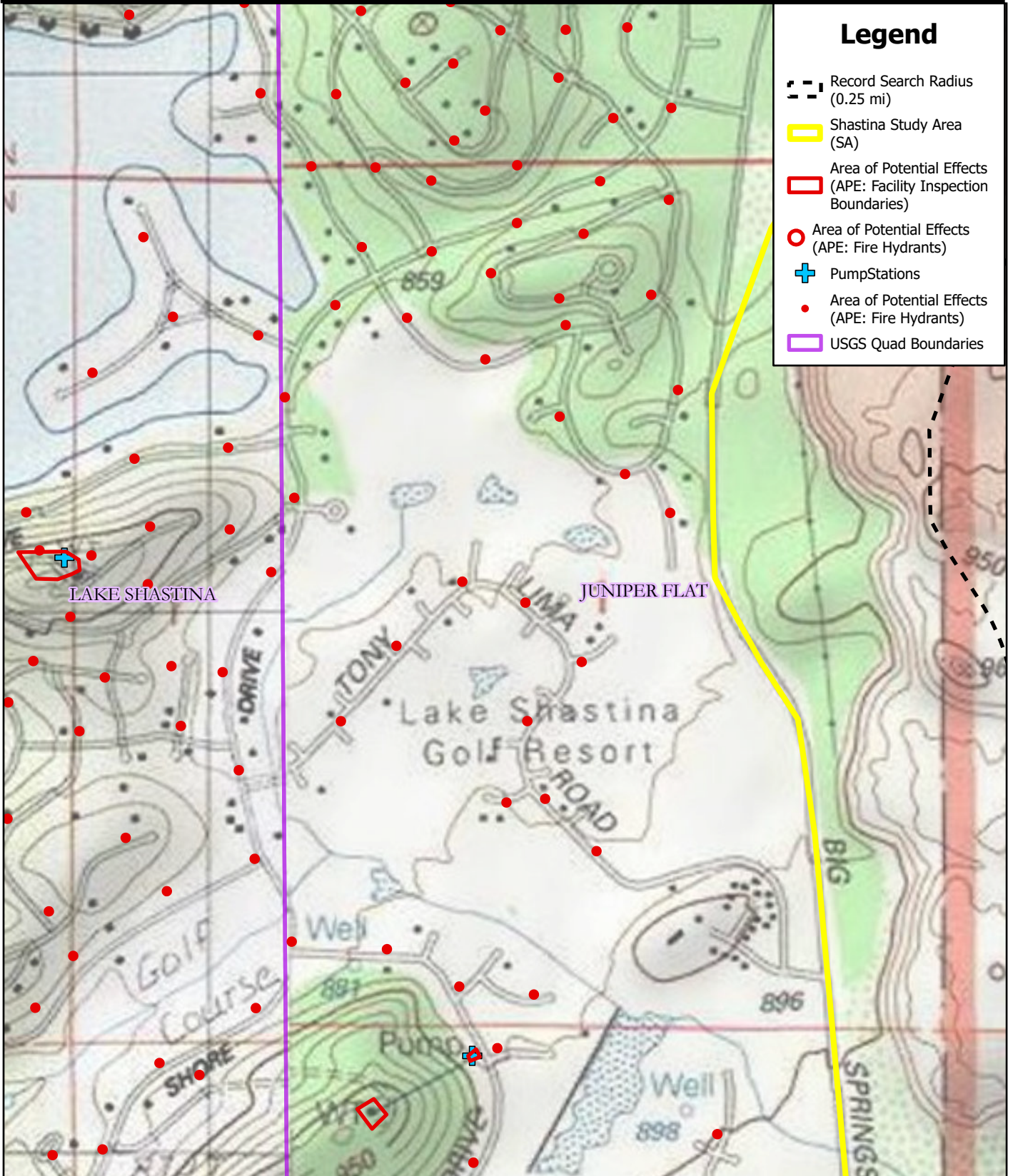
-  Record Search Radius (0.25 mi)
-  Shastina Study Area (SA)
-  Area of Potential Effects (APE: Facility Inspection Boundaries)
-  Area of Potential Effects (APE: Fire Hydrants)
-  Pump Stations
-  Area of Potential Effects (APE: Fire Hydrants)
-  USGS Quad Boundaries

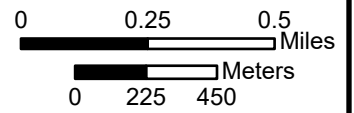












Legend

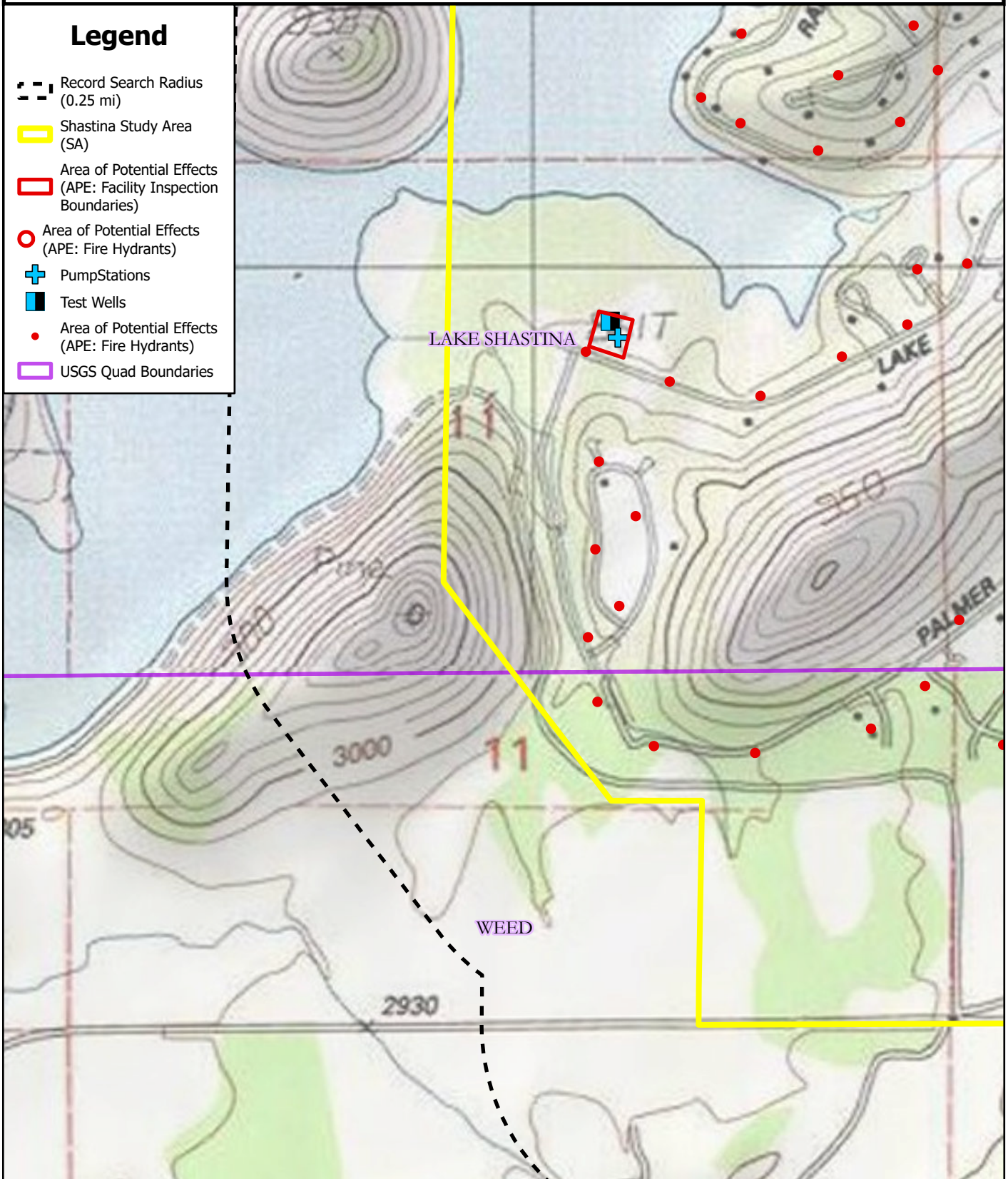
-  Record Search Radius (0.25 mi)
-  Shastina Study Area (SA)
-  Area of Potential Effects (APE: Facility Inspection Boundaries)
-  Area of Potential Effects (APE: Fire Hydrants)
-  Pump Stations
-  Area of Potential Effects (APE: Fire Hydrants)
-  USGS Quad Boundaries

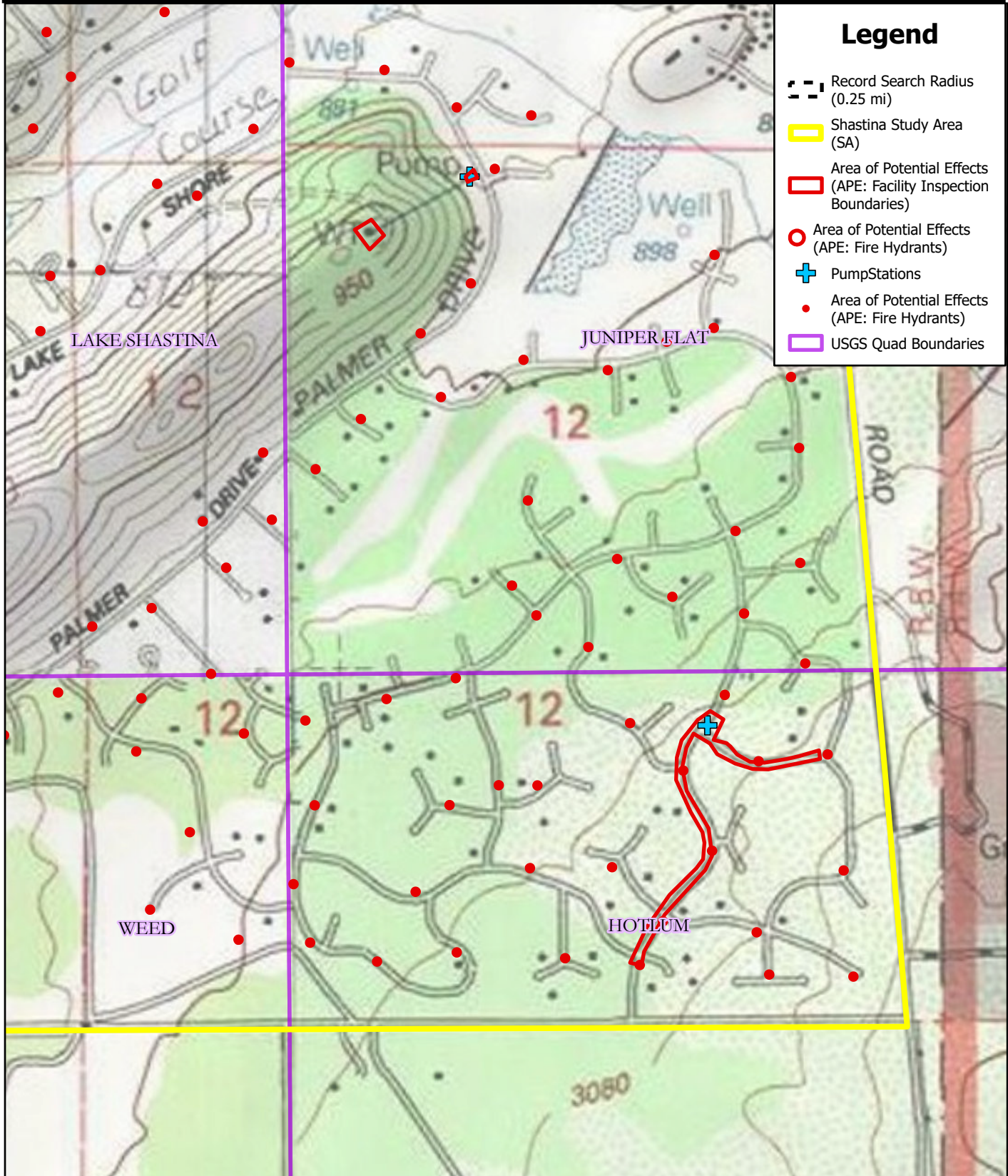
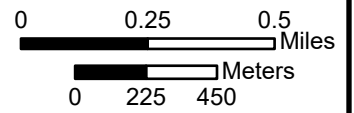




Legend

-  Record Search Radius (0.25 mi)
-  Shastina Study Area (SA)
-  Area of Potential Effects (APE: Facility Inspection Boundaries)
-  Area of Potential Effects (APE: Fire Hydrants)
-  Pump Stations
-  Test Wells
-  Area of Potential Effects (APE: Fire Hydrants)
-  USGS Quad Boundaries







Arcata | Willow Creek | Truckee
CEQA/NEPA • Section 106 • DBE 41768 • WBE 10110091 • SB 1732908 • NAICS 541620
• DUNS 078366000 • Cage 70WD6 • OSHA/HAZWOPPER
Business Office: 707.599.9842 • dzcarchaeology.com • 455 I Street, Suite 204,
Arcata CA, 95521

November 21, 2023

RE: REQUEST FOR INFORMATION AND COMMENT

To: Mr. Harold Bennet, Chairperson
Quartz Valley Indian Community
13601 Quartz Valley Road
Fort Jones, Ca. 96032

Dear Chairperson Bennet,

On behalf of the Lake Shastina Community Services District (LSCSD), SHN Consulting engineers and Geologists retained the services of DZC Archaeology and Cultural Resource Consulting, LLC (DZC) to conduct cultural resource studies in support of the Lake Shastina Drinking Water Improvement Project. The purpose of the Project is to upgrade the existing drinking and fire water systems through the installation of new wastewater collection pipelines and upgrade the existing wastewater lift stations.

The purpose of the investigation is to locate and record cultural resources, evaluate the significance of cultural resources within the Project area, to assess the potential for impacts to resources from project plans, and mitigate impacts as appropriate and required. Funding for the Project is derived from the State of California Proposition 1 Small Community Wastewater Program and administered by the California State Water Board, who is the Lead Agency providing regulatory oversight for the permitting process.

Project Title: Lake Shastina Drinking Water Improvement Project
Project Location: Township 42 North, Range 5 West, Sections 1, 2, 11, & 12;
Township 43 North, Range 5 West, Sections 25, 26, 31, 35, & 36
of the USGS 7.5-Minute Series Lake Shastina, Juniper Peak, Weed, and Hotlum
Quadrangles
Project Size: 44.5 Acres
Lead Agency: California State Water Board

Your contact information is listed by the Native American Heritage Commission for the Lake Shastina area and as such you are receiving this communication.

DZC would appreciate any information you could provide regarding known cultural resource, location specific ethnographic or oral history information, or other relevant background information you would like to provide towards supporting resource protection within the Area of Potential Effects or the Environmental Study Limits (Figure 2). Information provided, if used for reporting, will follow confidentiality regulations regarding resource protection.



Arcata | Willow Creek | Truckee
CEQA/NEPA • Section 106 • DBE 41768 • WBE 10110091 • SB 1732908 • NAICS 541620
• DUNS 078366000 • Cage 70WD6 • OSHA/HAZWOPPER
Business Office: 707.599.9842 • dzcarchaeology.com • 455 I Street, Suite 204,
Arcata CA, 95521

This request is not meant to substitute for, or initiate, formal government-to-government Native American Consultation under Section 106 of the NHPA or AB-52 – CEQA. To inquire of or initiate formal Consultation or Coordination, please contact the Lead Agency as noted.

Thank you for your assistance.

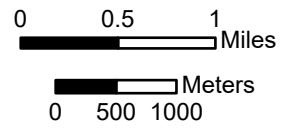
Very Respectfully,

Dimitra Zalarvis-Chase, M.A., RPA




Cultural Resource Specialist

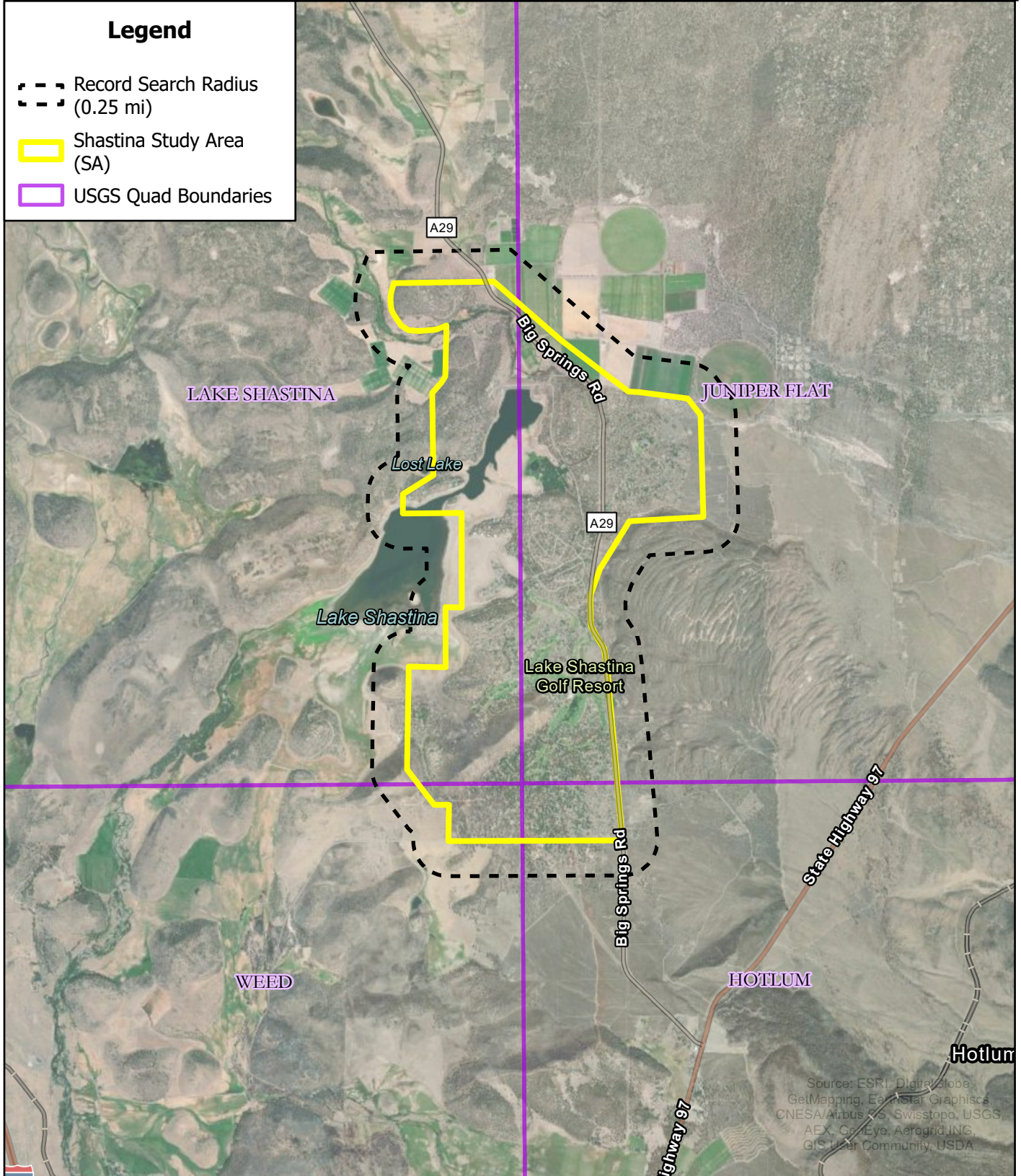
Client Oriented Results with a Practical Approach

Enclosures: Figure 2 Project Location Map



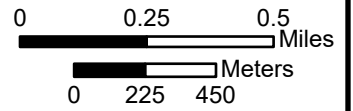
Legend

-  Record Search Radius
(0.25 mi)
-  Shastina Study Area
(SA)
-  USGS Quad Boundaries











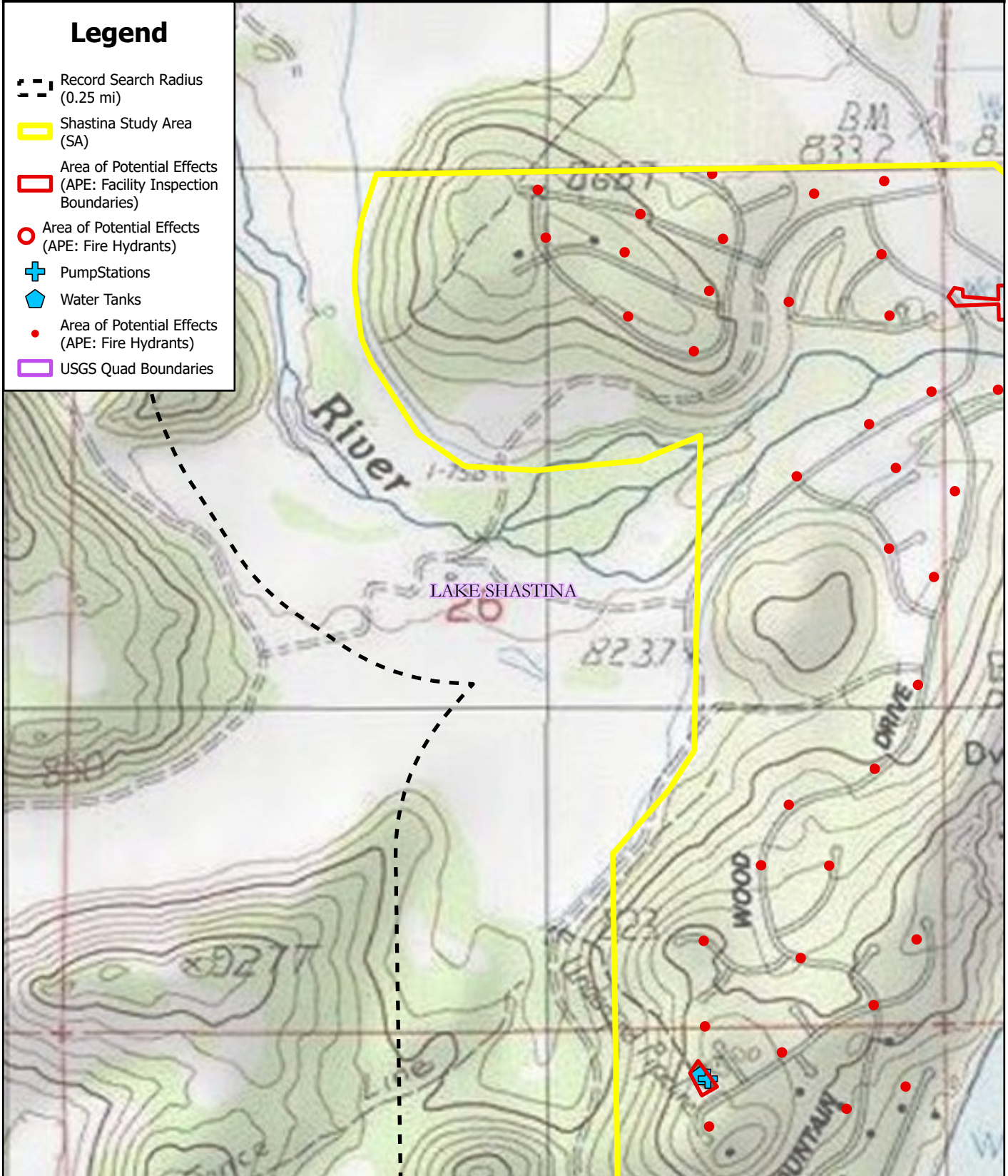
Source: ESRI, DigitalGlobe,
GetMapping, EarthStar Graphics,
CNESA/Airbus, S. Swisstopo, USGS,
AEX, GeoEye, AeroGRID, INC,
GIS User Community, USDA

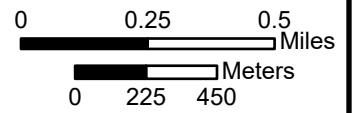
Figure 1. Project Vicinity












Legend

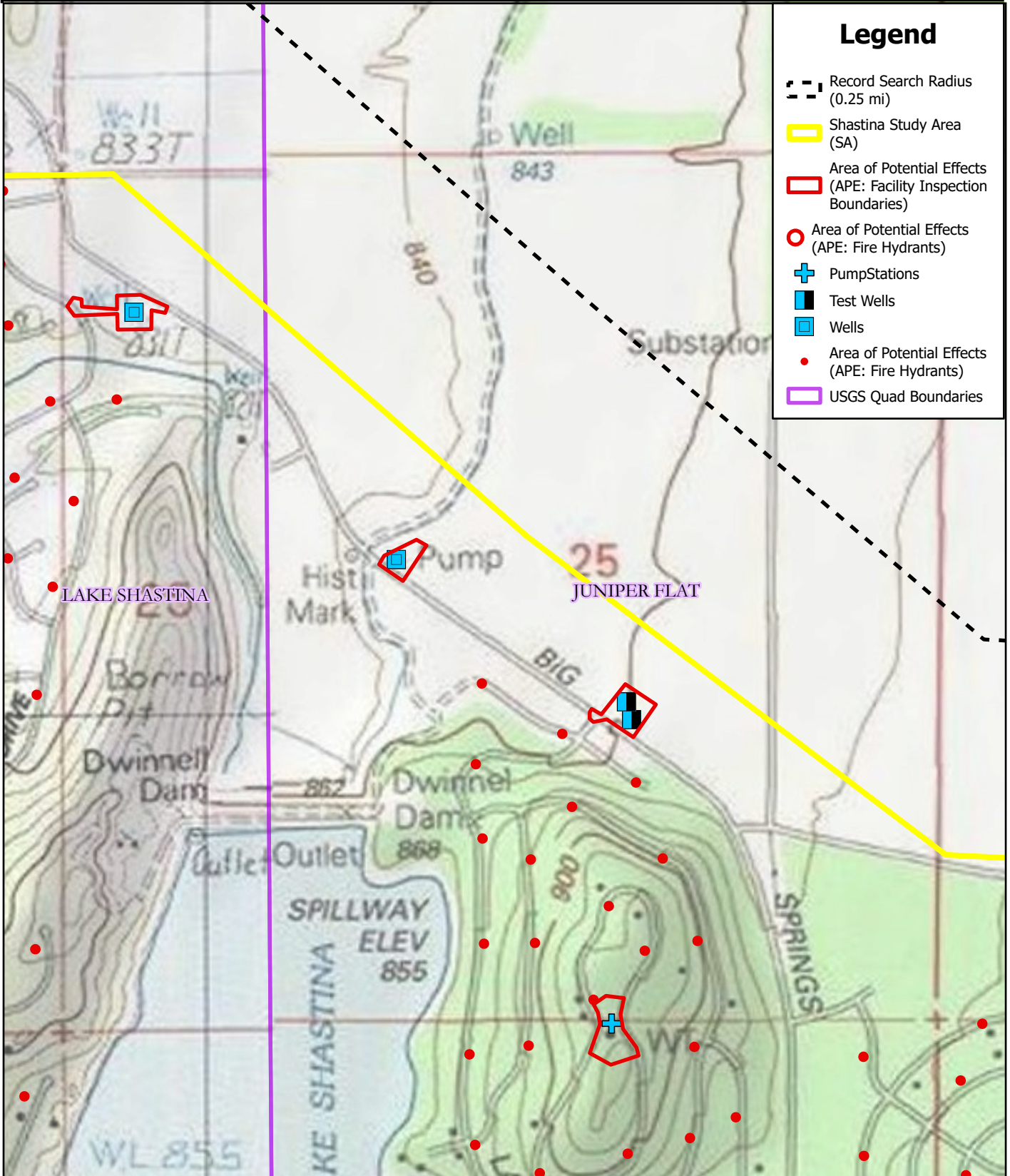
-  Record Search Radius (0.25 mi)
-  Shastina Study Area (SA)
-  Area of Potential Effects (APE: Facility Inspection Boundaries)
-  Area of Potential Effects (APE: Fire Hydrants)
-  Pump Stations
-  Water Tanks
-  Area of Potential Effects (APE: Fire Hydrants)
-  USGS Quad Boundaries

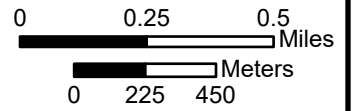












Legend

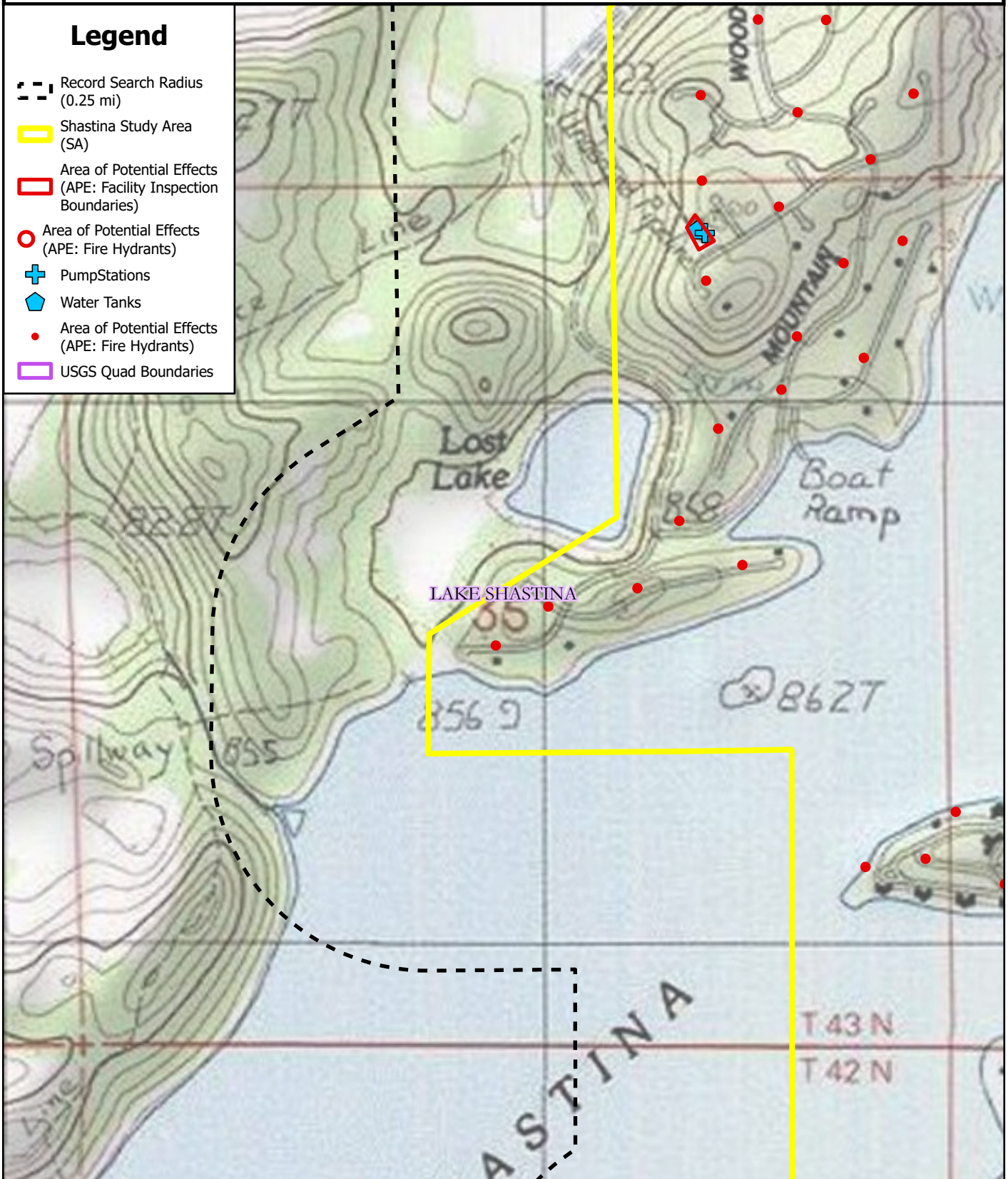
-  Record Search Radius (0.25 mi)
-  Shastina Study Area (SA)
-  Area of Potential Effects (APE: Facility Inspection Boundaries)
-  Area of Potential Effects (APE: Fire Hydrants)
-  Pump Stations
-  Test Wells
-  Wells
-  Area of Potential Effects (APE: Fire Hydrants)
-  USGS Quad Boundaries

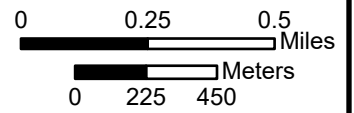











Legend

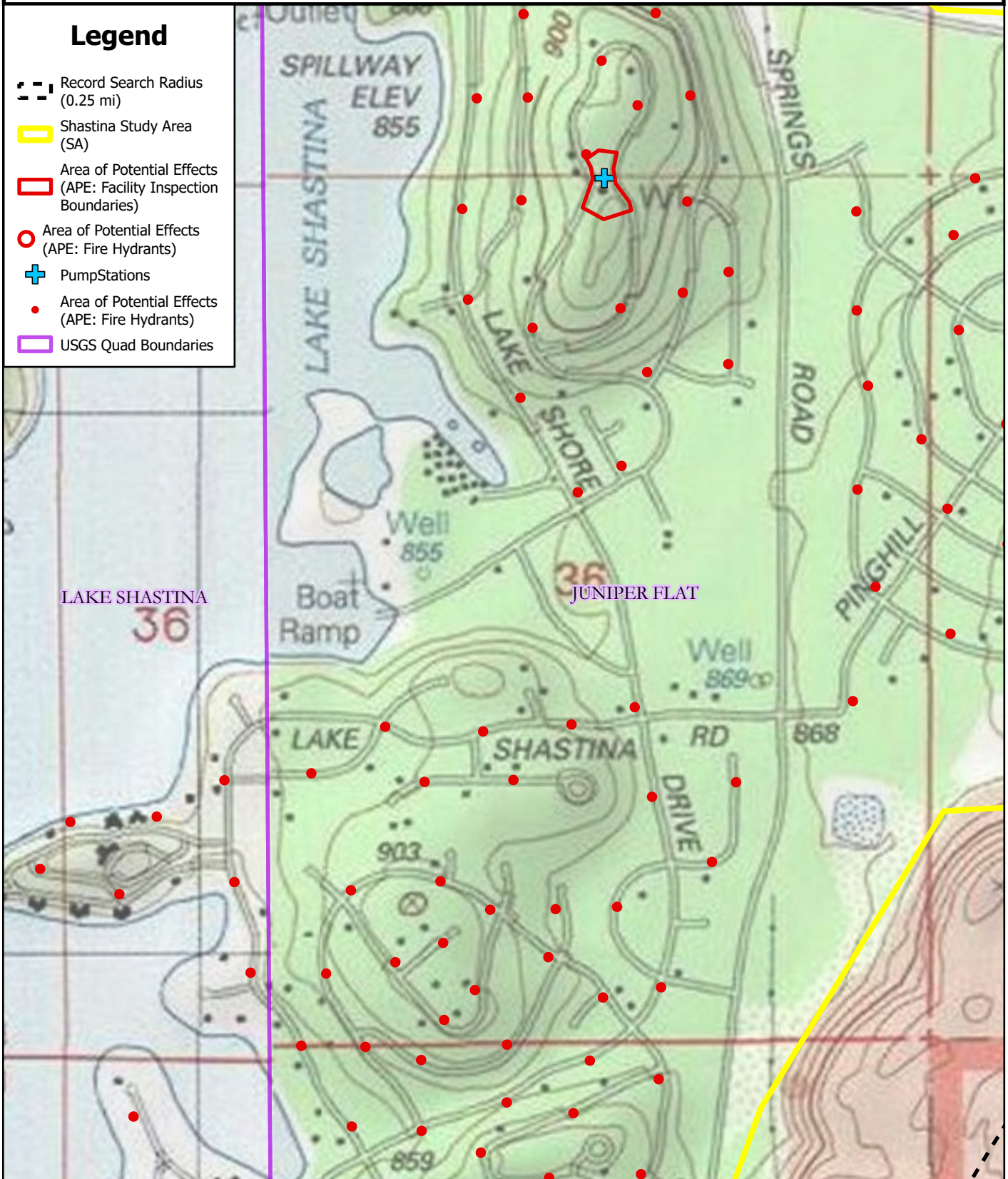
-  Record Search Radius (0.25 mi)
-  Shastina Study Area (SA)
-  Area of Potential Effects (APE: Facility Inspection Boundaries)
-  Area of Potential Effects (APE: Fire Hydrants)
-  Pump Stations
-  Water Tanks
-  Area of Potential Effects (APE: Fire Hydrants)
-  USGS Quad Boundaries

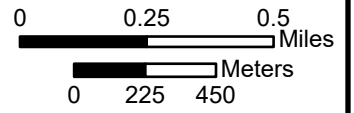




Legend

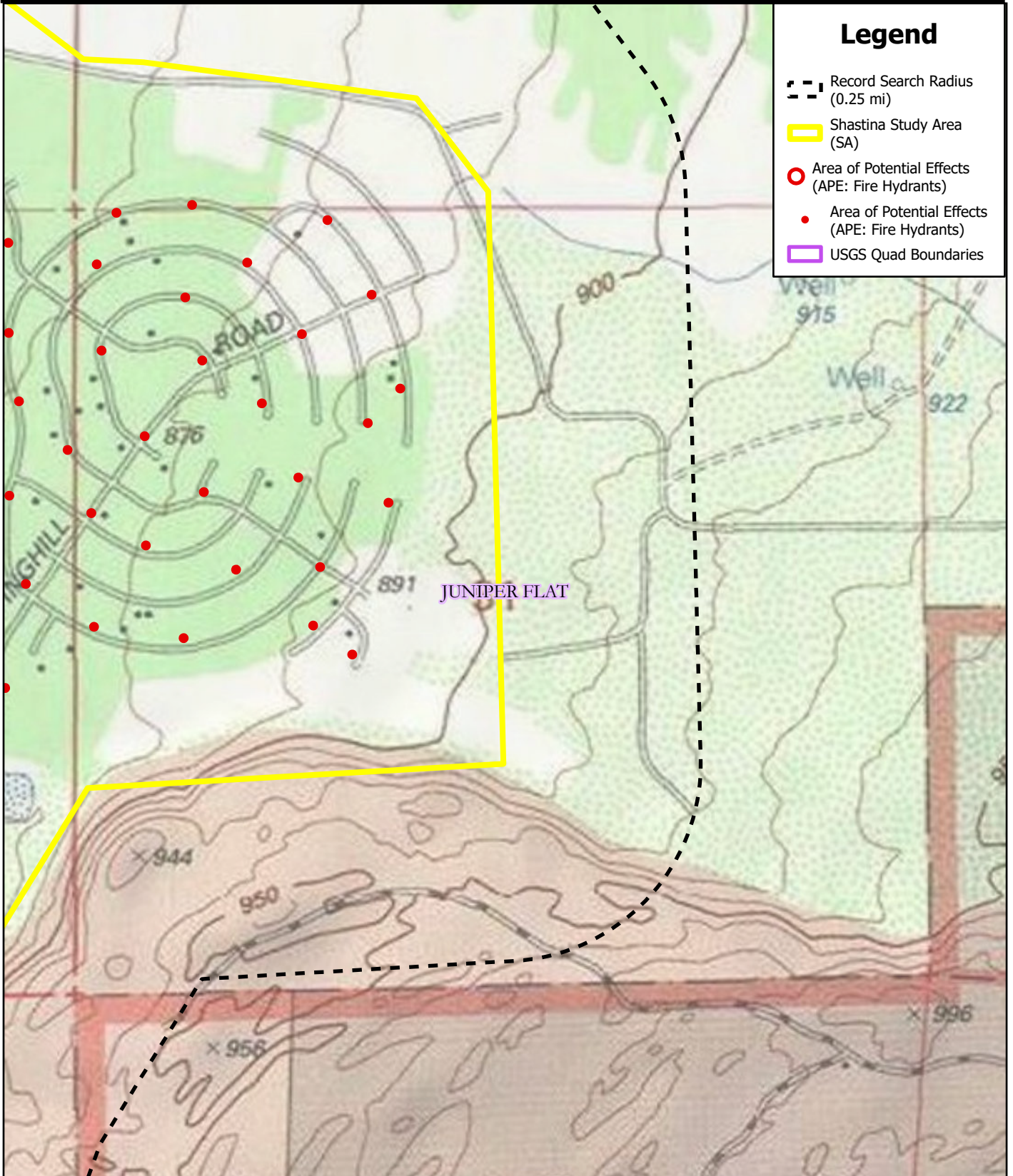
-  Record Search Radius (0.25 mi)
-  Shastina Study Area (SA)
-  Area of Potential Effects (APE: Facility Inspection Boundaries)
-  Area of Potential Effects (APE: Fire Hydrants)
-  Pump Stations
-  Area of Potential Effects (APE: Fire Hydrants)
-  USGS Quad Boundaries

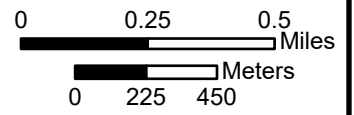











Legend

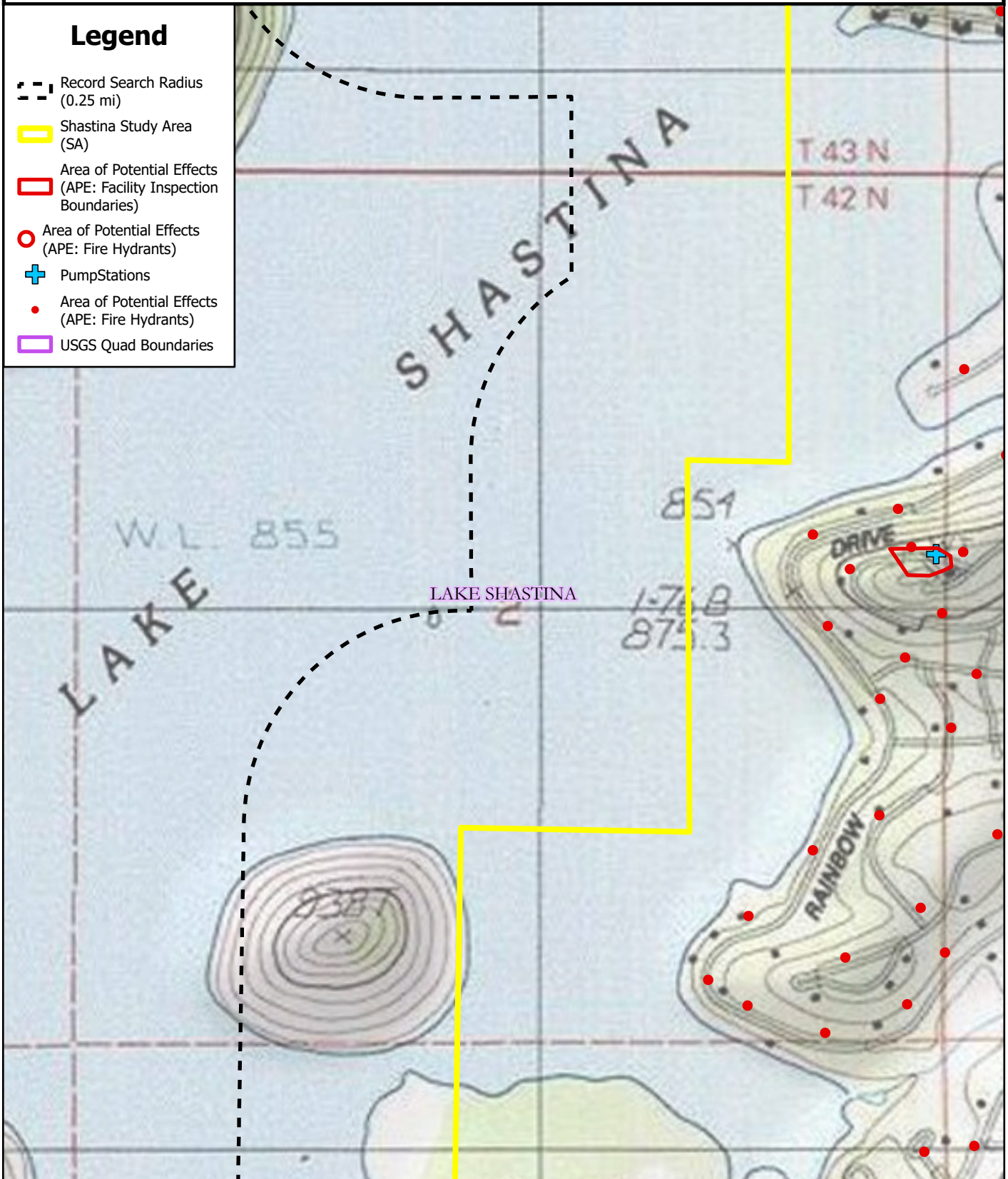
- Record Search Radius (0.25 mi)
- Shastina Study Area (SA)
- Area of Potential Effects (APE: Fire Hydrants)
- Area of Potential Effects (APE: Fire Hydrants)
- USGS Quad Boundaries

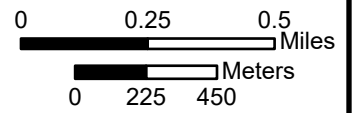











Legend

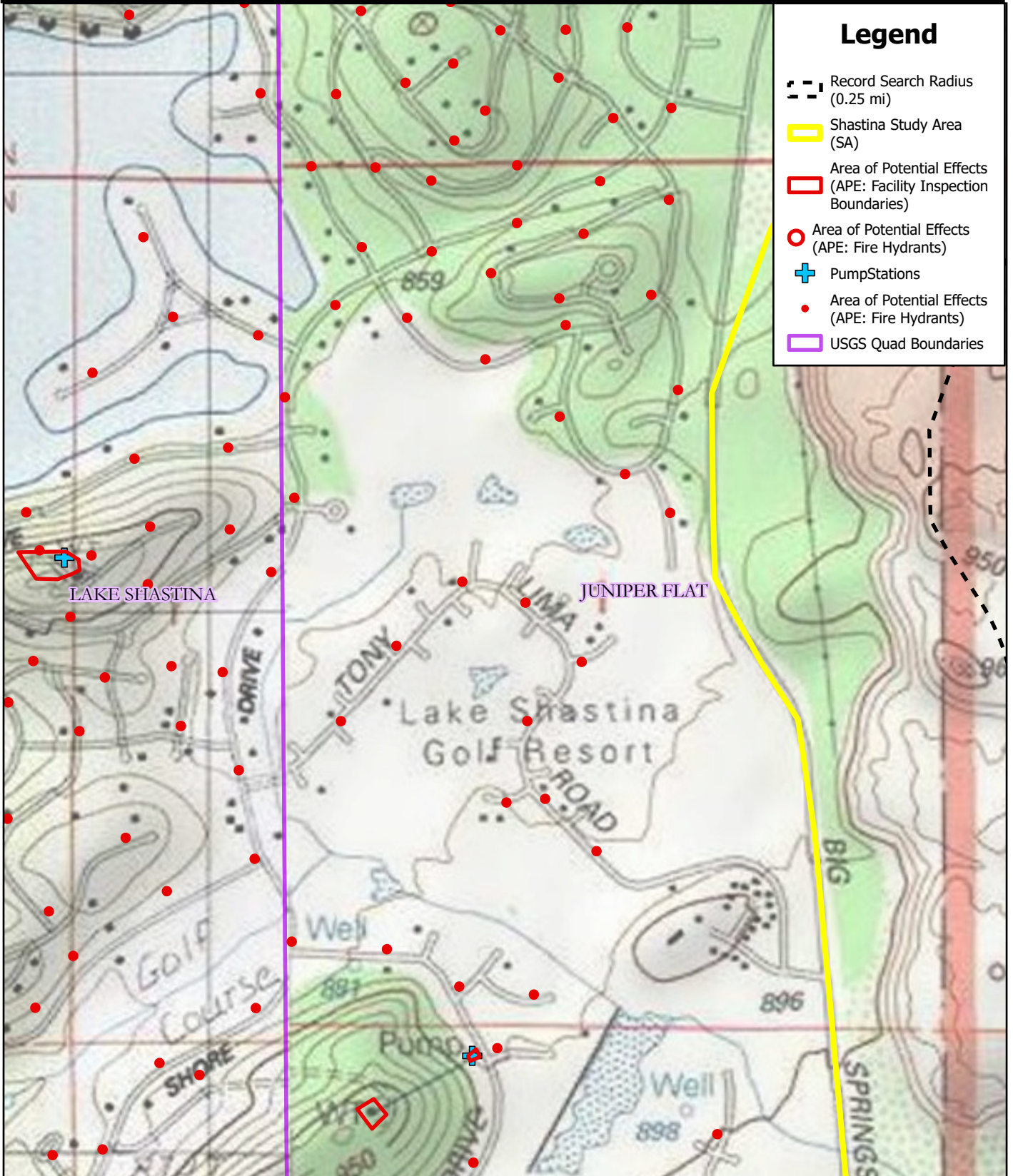
-  Record Search Radius (0.25 mi)
-  Shastina Study Area (SA)
-  Area of Potential Effects (APE: Facility Inspection Boundaries)
-  Area of Potential Effects (APE: Fire Hydrants)
-  Pump Stations
-  Area of Potential Effects (APE: Fire Hydrants)
-  USGS Quad Boundaries

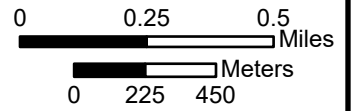












Legend

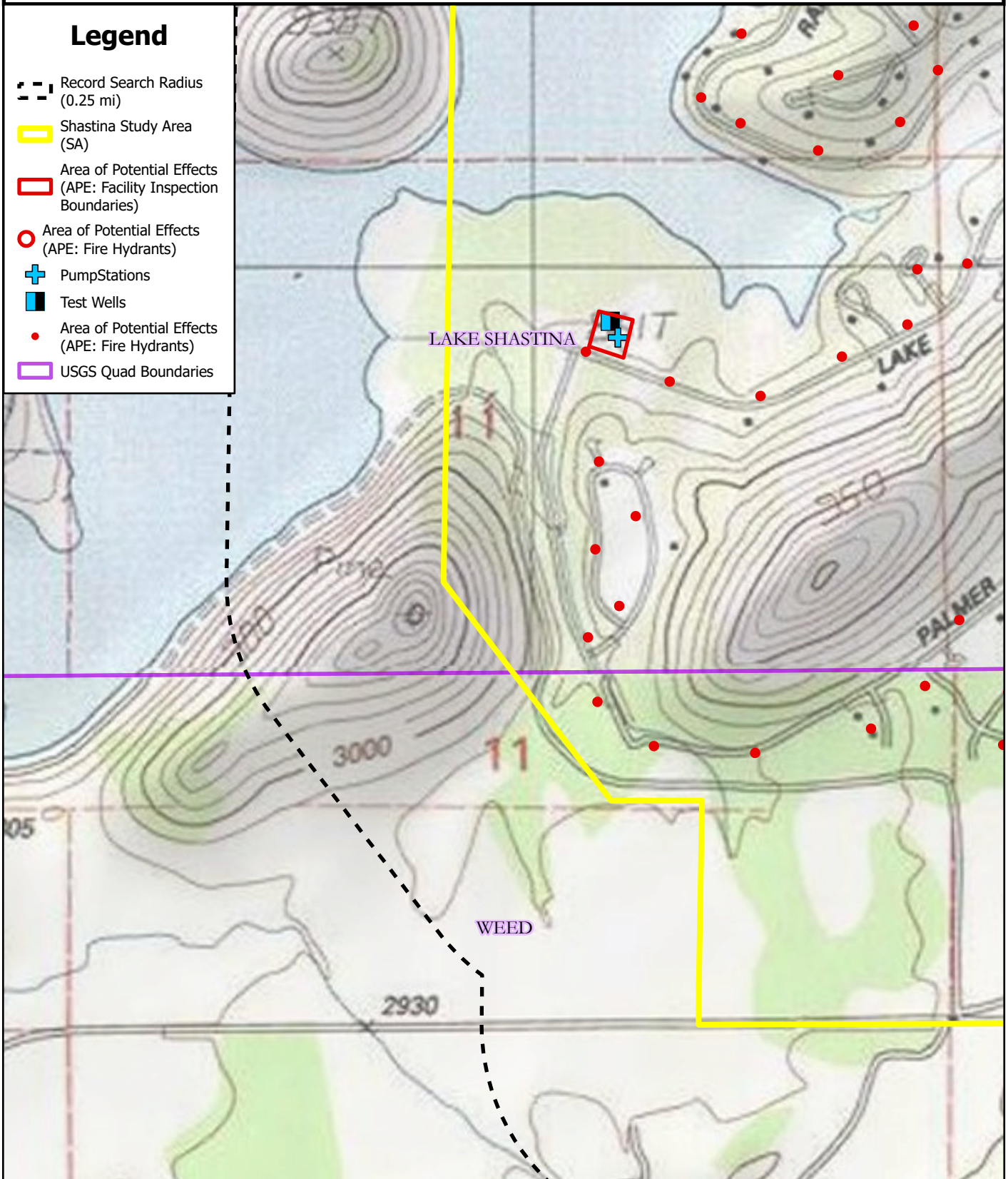
-  Record Search Radius (0.25 mi)
-  Shastina Study Area (SA)
-  Area of Potential Effects (APE: Facility Inspection Boundaries)
-  Area of Potential Effects (APE: Fire Hydrants)
-  Pump Stations
-  Area of Potential Effects (APE: Fire Hydrants)
-  USGS Quad Boundaries

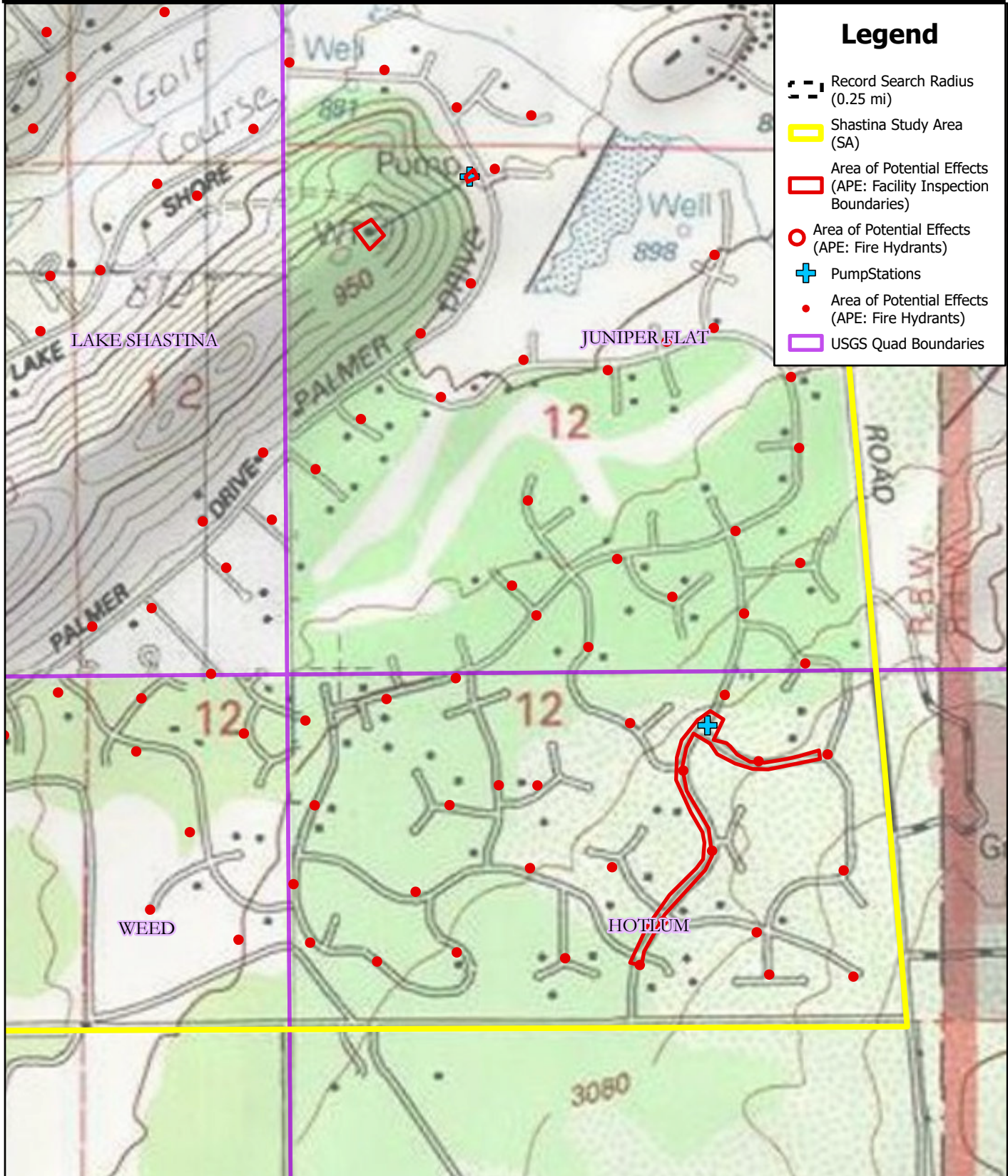
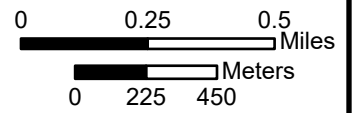




Legend

-  Record Search Radius (0.25 mi)
-  Shastina Study Area (SA)
-  Area of Potential Effects (APE: Facility Inspection Boundaries)
-  Area of Potential Effects (APE: Fire Hydrants)
-  Pump Stations
-  Test Wells
-  Area of Potential Effects (APE: Fire Hydrants)
-  USGS Quad Boundaries





Legend

- Record Search Radius (0.25 mi)
- Shastina Study Area (SA)
- Area of Potential Effects (APE: Facility Inspection Boundaries)
- Area of Potential Effects (APE: Fire Hydrants)
- Pump Stations
- Area of Potential Effects (APE: Fire Hydrants)
- USGS Quad Boundaries



Arcata | Willow Creek | Truckee
CEQA/NEPA • Section 106 • DBE 41768 • WBE 10110091 • SB 1732908 • NAICS 541620
• DUNS 078366000 • Cage 70WD6 • OSHA/HAZWOPPER
Business Office: 707.599.9842 • dzcarchaeology.com • 455 I Street, Suite 204,
Arcata CA, 95521

November 21, 2023

RE: REQUEST FOR INFORMATION AND COMMENT

To: Mrs. Janice A. Crowe,
Chairwoman
Shasta Nation
PO Box 195
Yreka, CA 96058

Dear Chairperson Crowe,

On behalf of the Lake Shastina Community Services District (LSCSD), SHN Consulting engineers and Geologists retained the services of DZC Archaeology and Cultural Resource Consulting, LLC (DZC) to conduct cultural resource studies in support of the Lake Shastina Drinking Water Improvement Project.

The purpose of the Project is to upgrade the existing drinking and fire water systems through the installation of new wastewater collection pipelines and upgrade the existing wastewater lift stations. The purpose of the investigation is to locate and record cultural resources, evaluate the significance of cultural resources within the Project area, to assess the potential for impacts to resources from project plans, and mitigate impacts as appropriate and required. Funding for the Project is derived from the State of California Proposition 1 Small Community Wastewater Program and administered by the California State Water Board, who is the Lead Agency providing regulatory oversight for the permitting process.

Project Title: Lake Shastina Drinking Water Improvement Project
Project Location: Township 42 North, Range 5 West, Sections 1, 2, 11, & 12;
Township 43 North, Range 5 West, Sections 25, 26, 31, 35, & 36
of the USGS 7.5-Minute Series Lake Shastina, Juniper Peak, Weed, and Hotlum
Quadrangles
Project Size: 44.5 Acres
Lead Agency: California State Water Board

Your contact information is listed by the Native American Heritage Commission for the Lake Shastina area and as such you are receiving this communication.



Arcata | Willow Creek | Truckee
CEQA/NEPA • Section 106 • DBE 41768 • WBE 10110091 • SB 1732908 • NAICS 541620
• DUNS 078366000 • Cage 70WD6 • OSHA/HAZWOPPER
Business Office: 707.599.9842 • dzcarchaeology.com • 455 I Street, Suite 204,
Arcata CA, 95521

DZC would appreciate any information you could provide regarding known cultural resource, location specific ethnographic or oral history information, or other relevant background information you would like to provide towards supporting resource protection within the Area of Potential Effects or the Environmental Study Limits (Figure 2). Information provided, if used for reporting, will follow confidentiality regulations regarding resource protection.

This request is not meant to substitute for, or initiate, formal government-to-government Native American Consultation under Section 106 of the NHPA or AB-52 – CEQA. To inquire of or initiate formal Consultation or Coordination, please contact the Lead Agency as noted.

Thank you for your assistance.

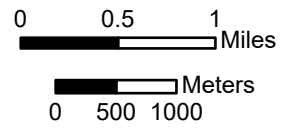
Very Respectfully,

Dimitra Zalarvis-Chase, M.A., RPA




Cultural Resource Specialist

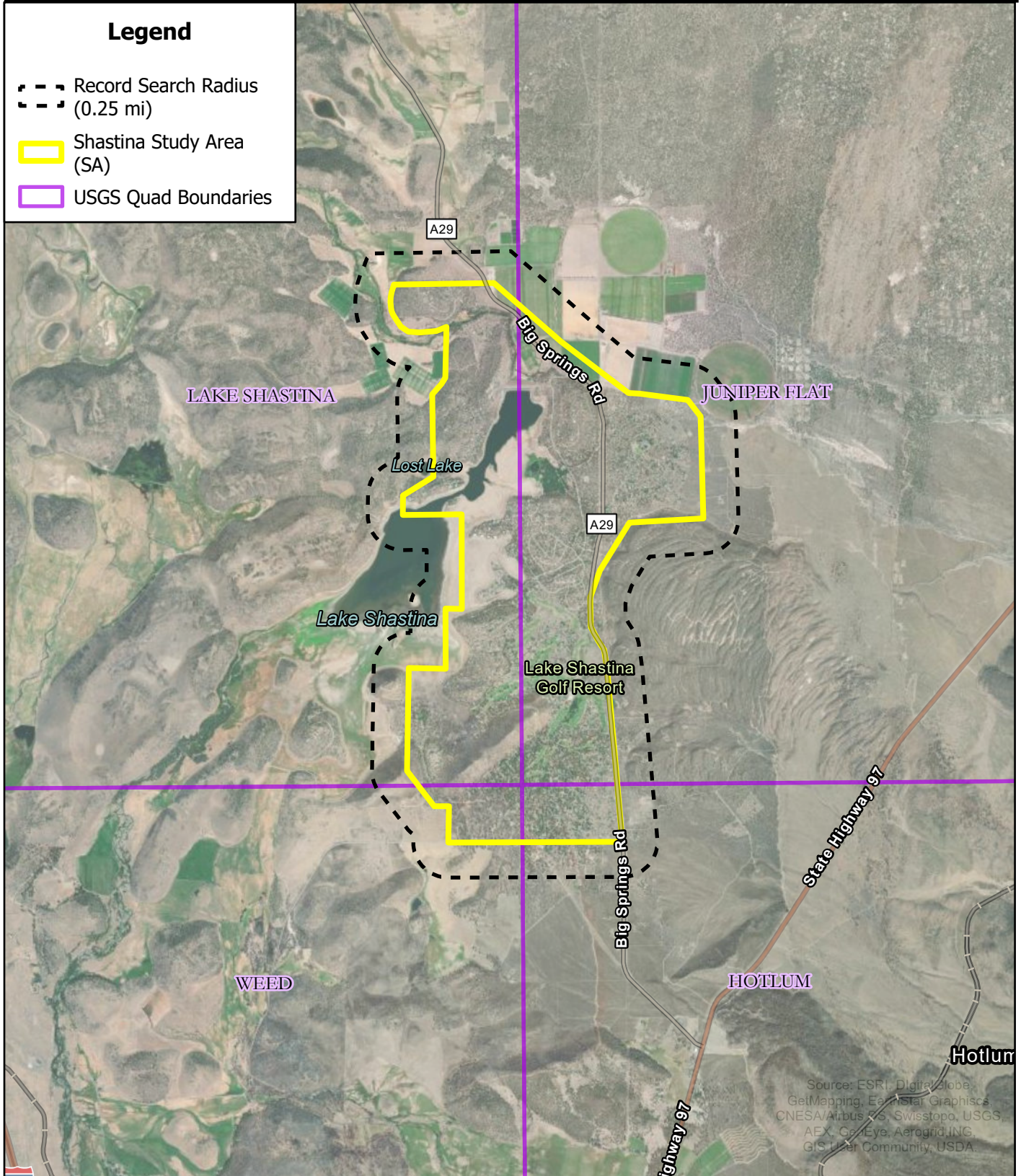
Client Oriented Results with a Practical Approach

Enclosures: Figure 2 Project Location Map



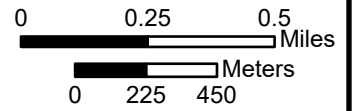
Legend

-  Record Search Radius
(0.25 mi)
-  Shastina Study Area
(SA)
-  USGS Quad Boundaries











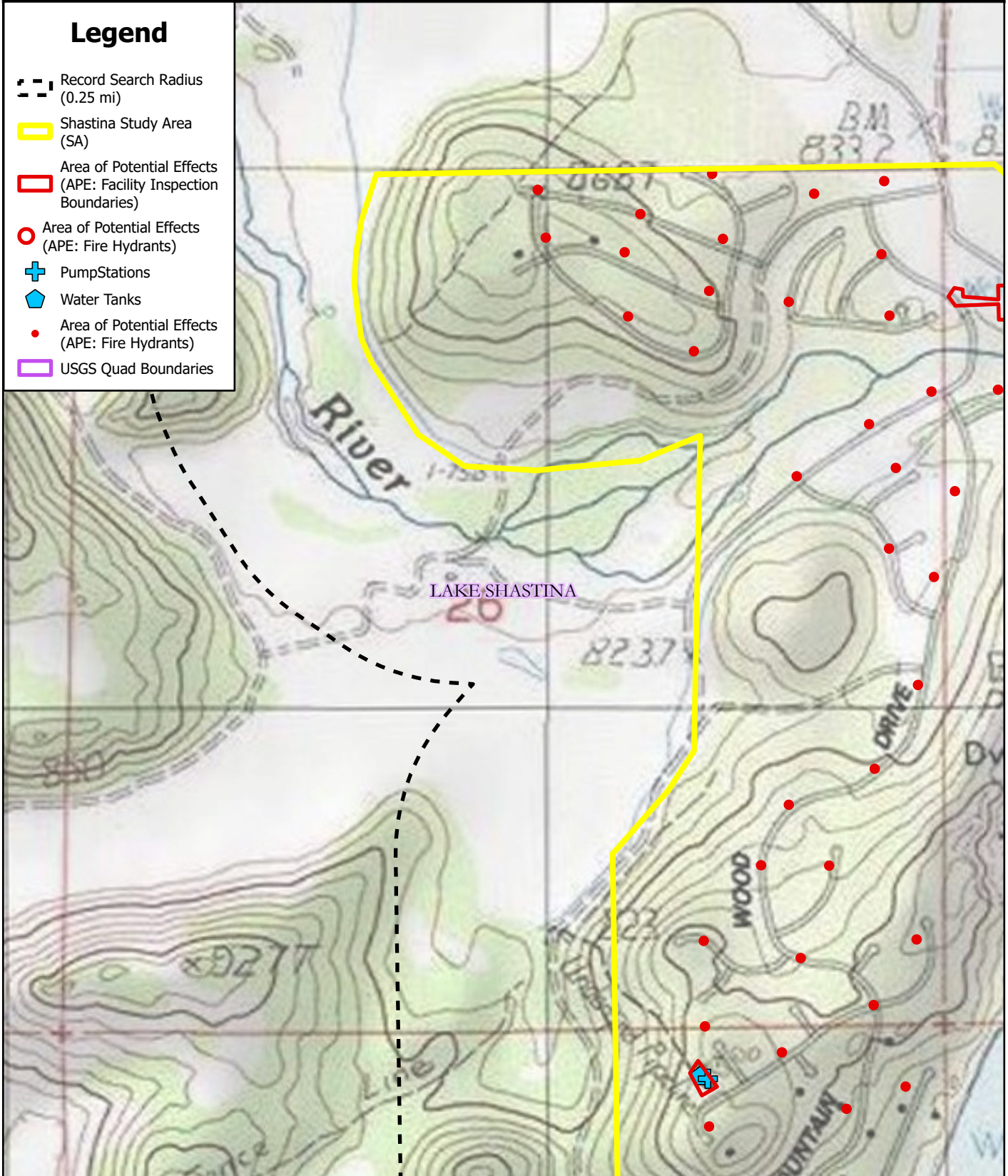
Source: ESRI, DigitalGlobe,
GetMapping, EarthStar Graphics,
CNESA/Airbus, S. Swisstopo, USGS,
AEX, GeoEye, AeroGRID, INC,
GIS User Community, USDA

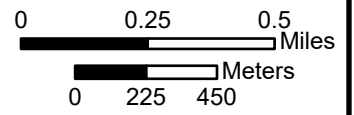
Figure 1. Project Vicinity












Legend

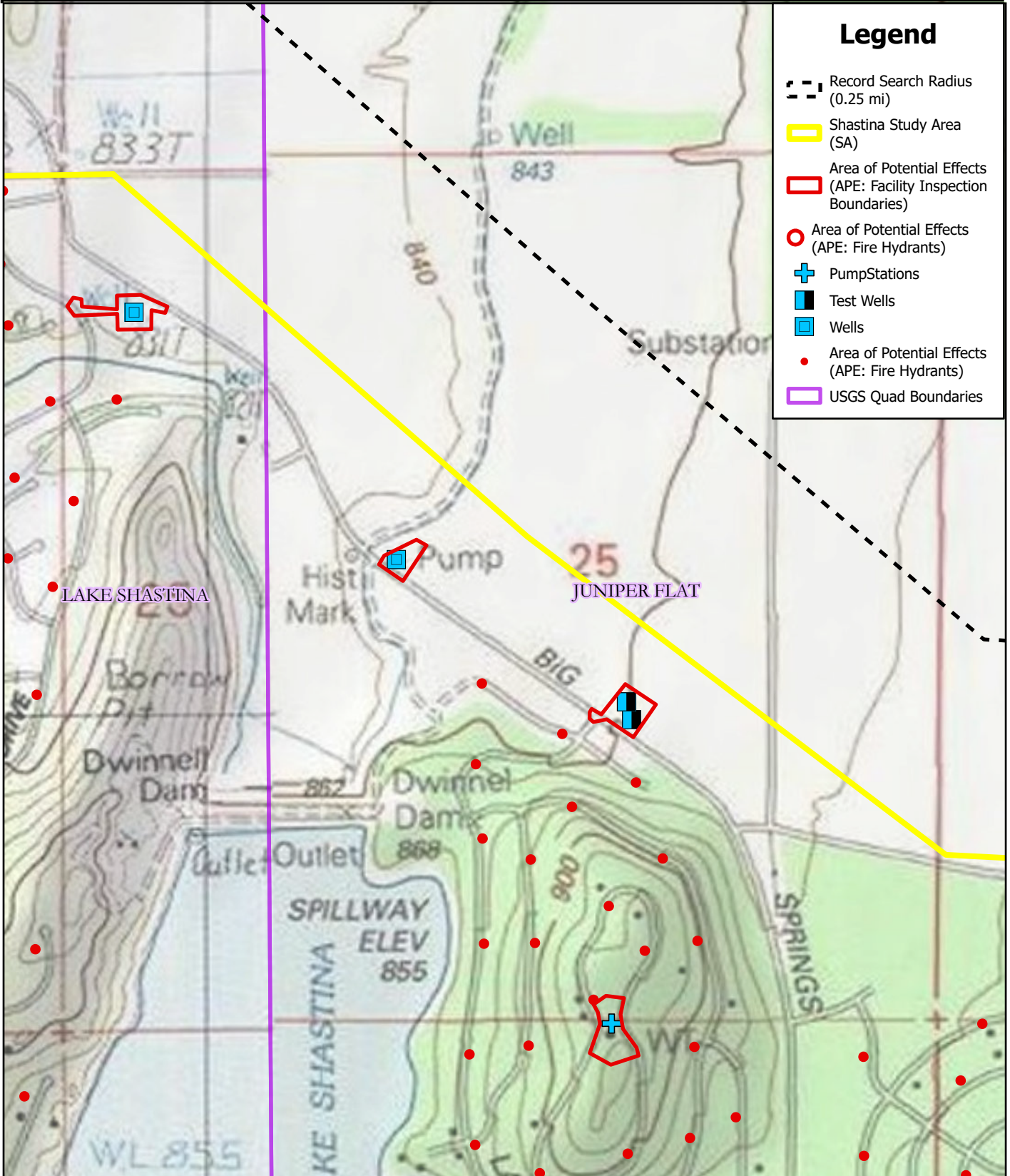
-  Record Search Radius (0.25 mi)
-  Shastina Study Area (SA)
-  Area of Potential Effects (APE: Facility Inspection Boundaries)
-  Area of Potential Effects (APE: Fire Hydrants)
-  Pump Stations
-  Water Tanks
-  Area of Potential Effects (APE: Fire Hydrants)
-  USGS Quad Boundaries

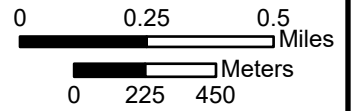












Legend

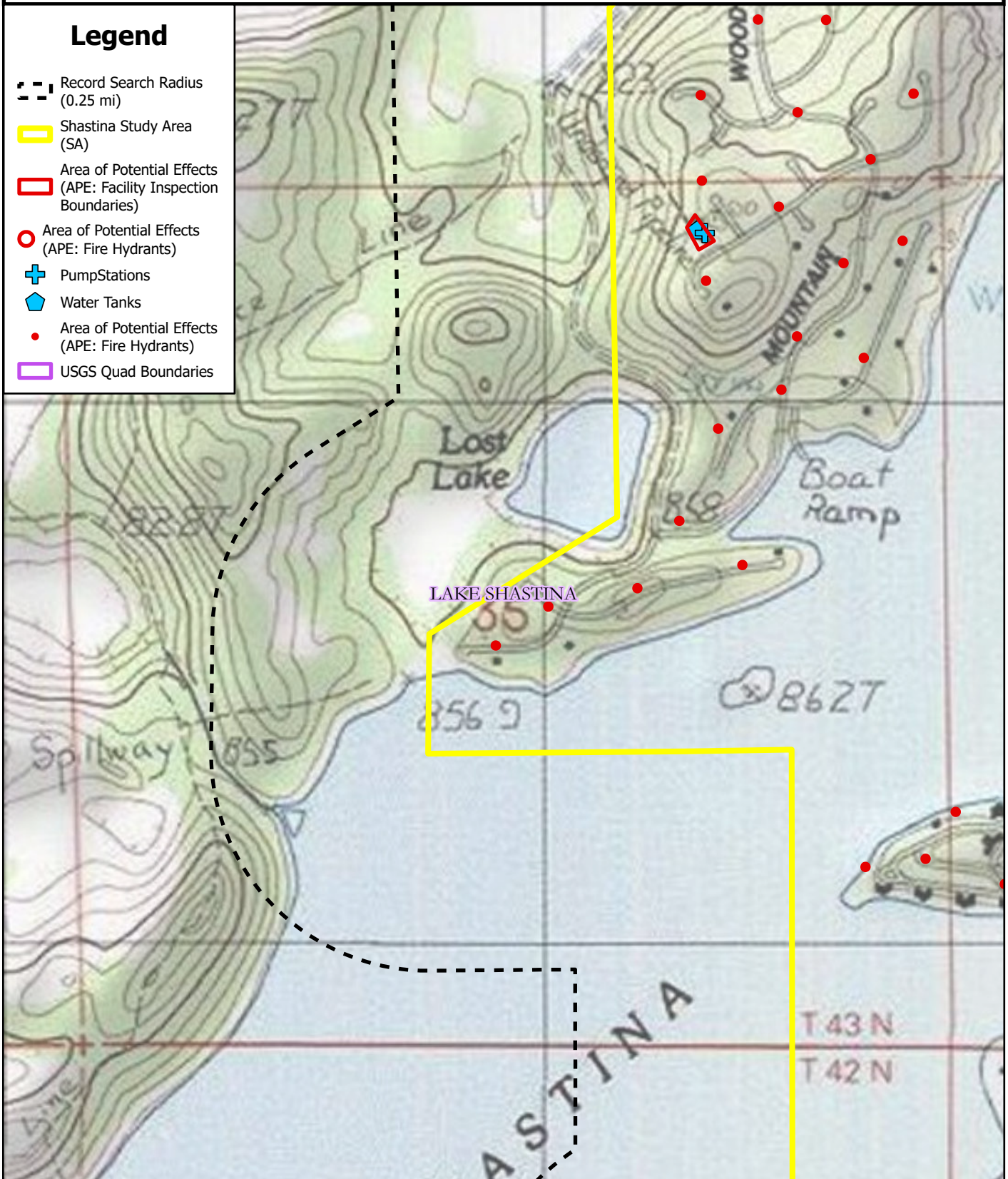
-  Record Search Radius (0.25 mi)
-  Shastina Study Area (SA)
-  Area of Potential Effects (APE: Facility Inspection Boundaries)
-  Area of Potential Effects (APE: Fire Hydrants)
-  Pump Stations
-  Test Wells
-  Wells
-  Area of Potential Effects (APE: Fire Hydrants)
-  USGS Quad Boundaries

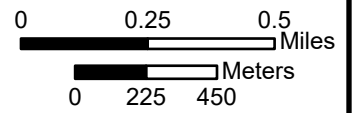











Legend

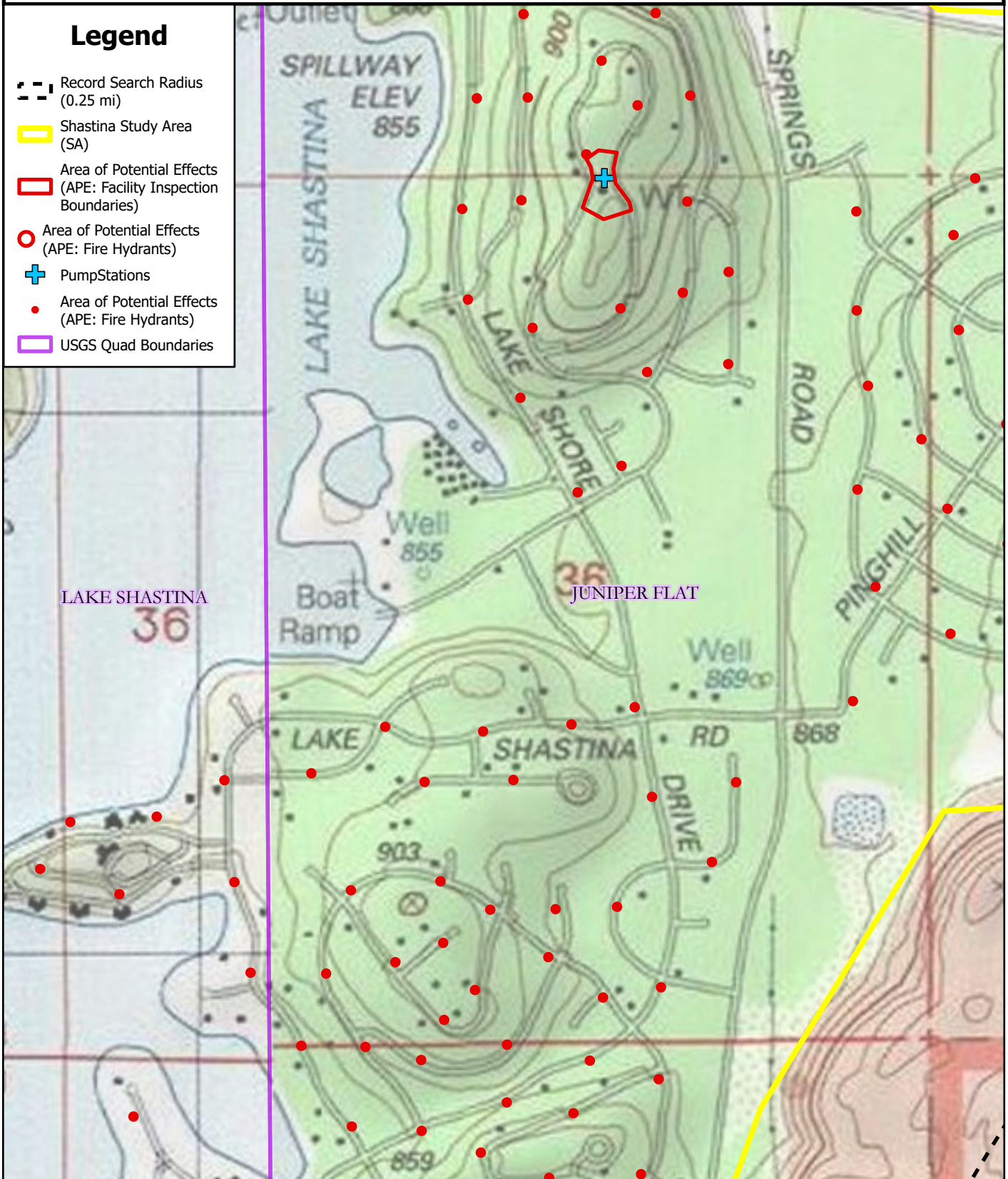
-  Record Search Radius (0.25 mi)
-  Shastina Study Area (SA)
-  Area of Potential Effects (APE: Facility Inspection Boundaries)
-  Area of Potential Effects (APE: Fire Hydrants)
-  Pump Stations
-  Water Tanks
-  Area of Potential Effects (APE: Fire Hydrants)
-  USGS Quad Boundaries

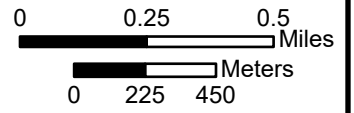









Legend

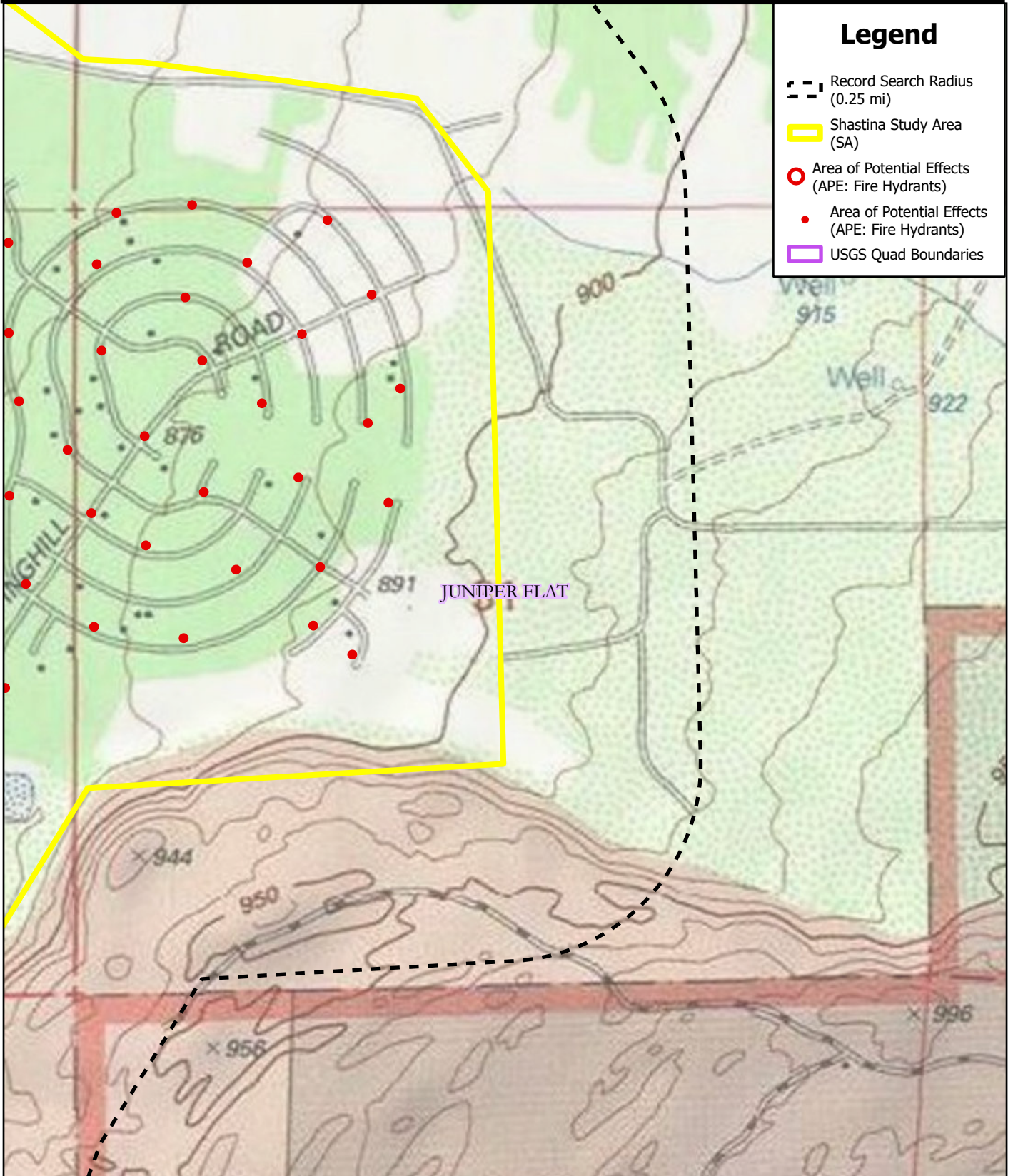
-  Record Search Radius (0.25 mi)
-  Shastina Study Area (SA)
-  Area of Potential Effects (APE: Facility Inspection Boundaries)
-  Area of Potential Effects (APE: Fire Hydrants)
-  Pump Stations
-  Area of Potential Effects (APE: Fire Hydrants)
-  USGS Quad Boundaries

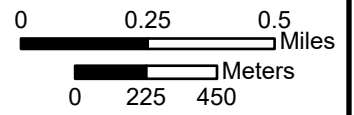











Legend

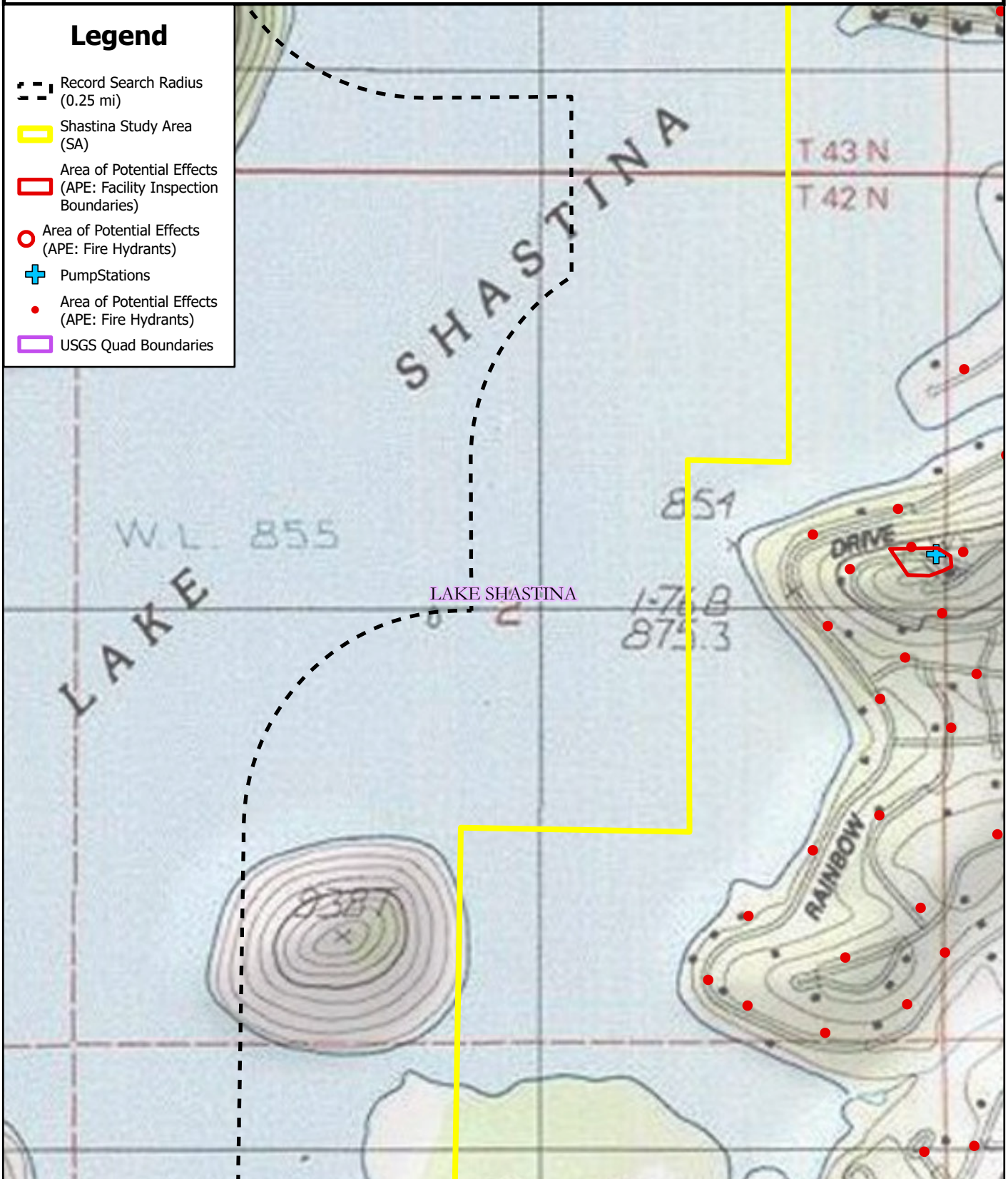
-  Record Search Radius (0.25 mi)
-  Shastina Study Area (SA)
-  Area of Potential Effects (APE: Fire Hydrants)
-  Area of Potential Effects (APE: Fire Hydrants)
-  USGS Quad Boundaries

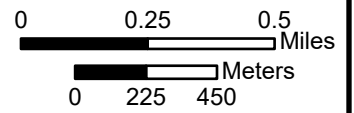











Legend

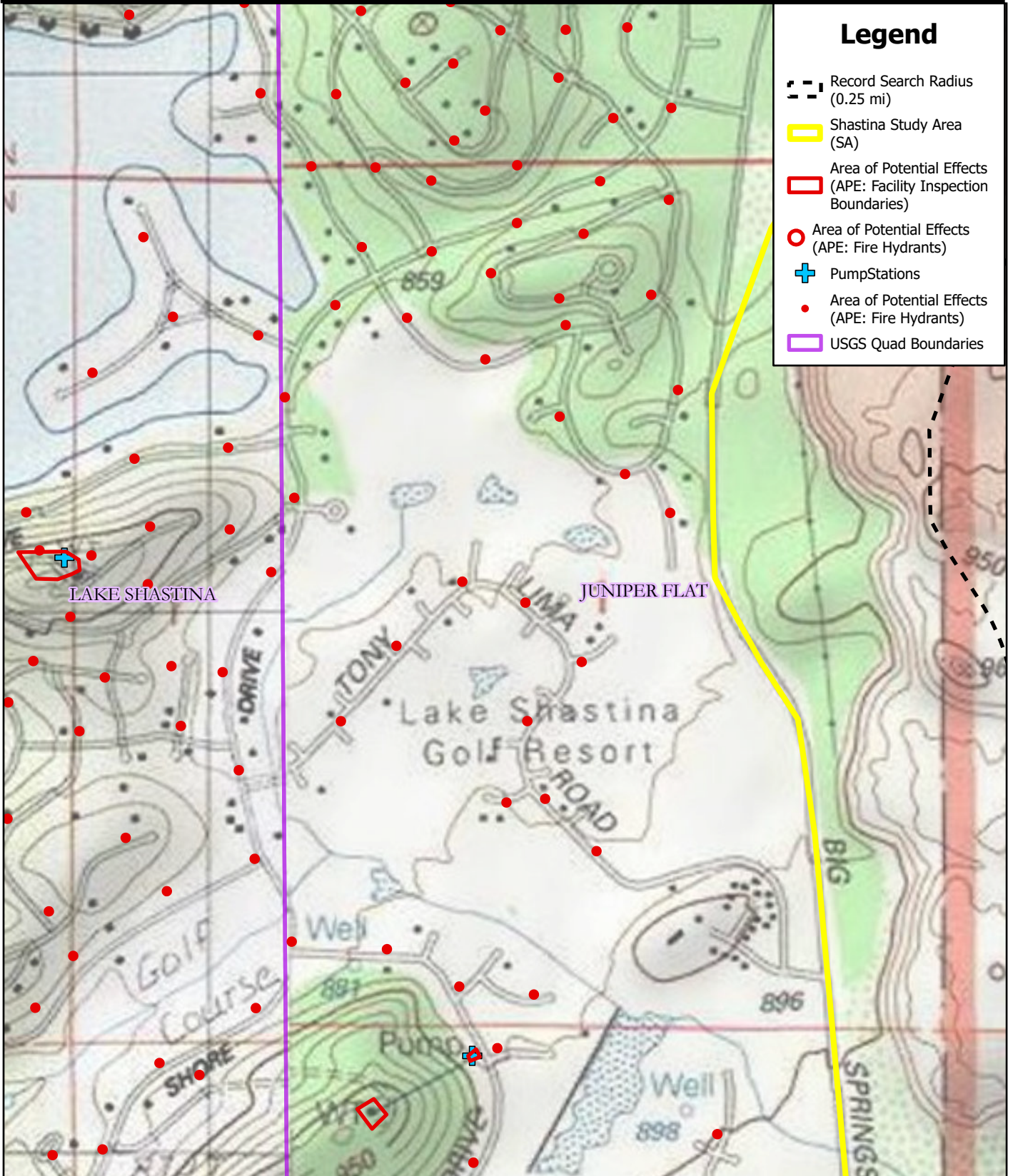
-  Record Search Radius (0.25 mi)
-  Shastina Study Area (SA)
-  Area of Potential Effects (APE: Facility Inspection Boundaries)
-  Area of Potential Effects (APE: Fire Hydrants)
-  Pump Stations
-  Area of Potential Effects (APE: Fire Hydrants)
-  USGS Quad Boundaries

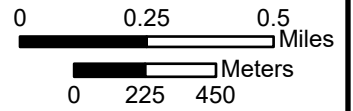












Legend

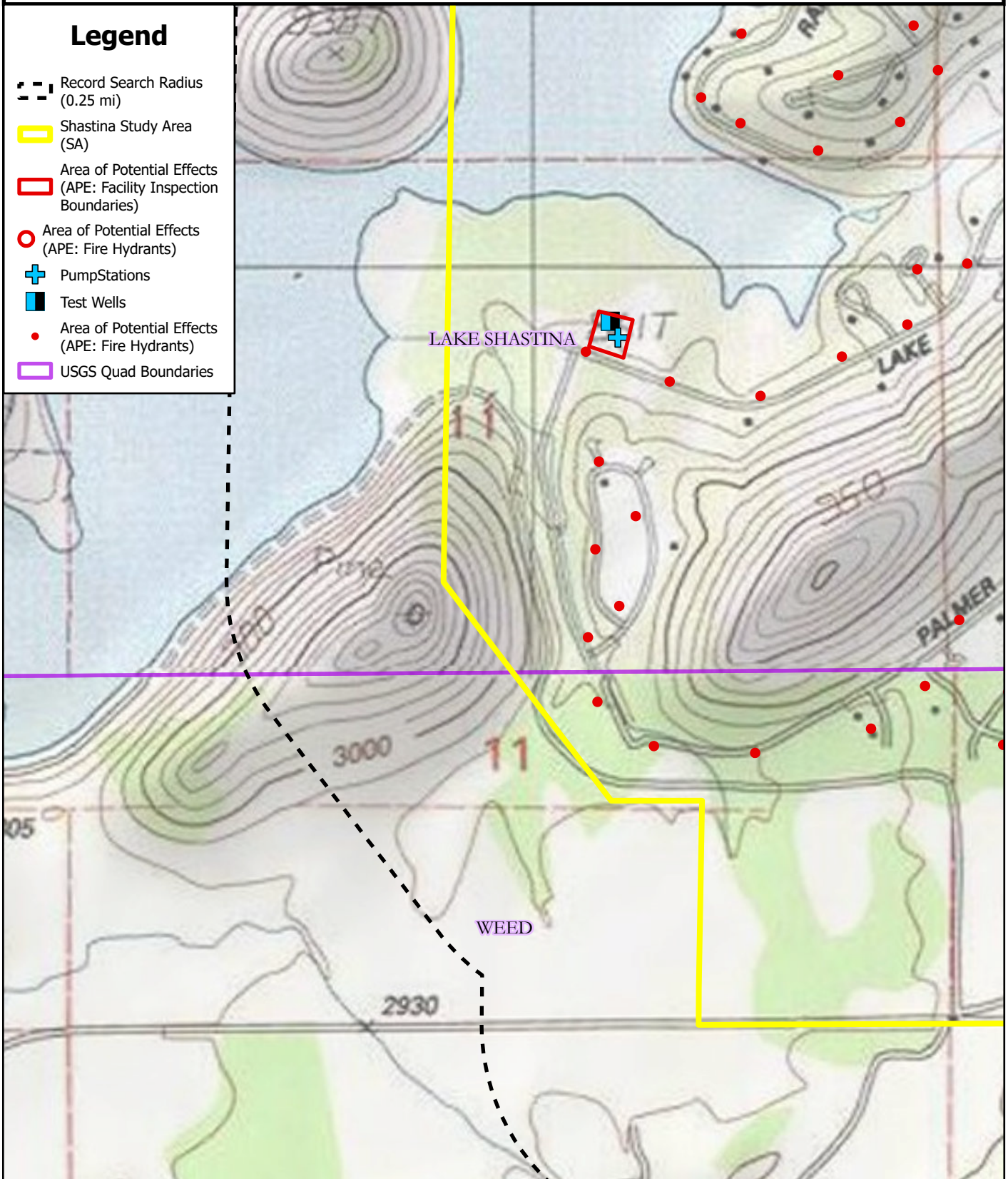
-  Record Search Radius (0.25 mi)
-  Shastina Study Area (SA)
-  Area of Potential Effects (APE: Facility Inspection Boundaries)
-  Area of Potential Effects (APE: Fire Hydrants)
-  Pump Stations
-  Area of Potential Effects (APE: Fire Hydrants)
-  USGS Quad Boundaries

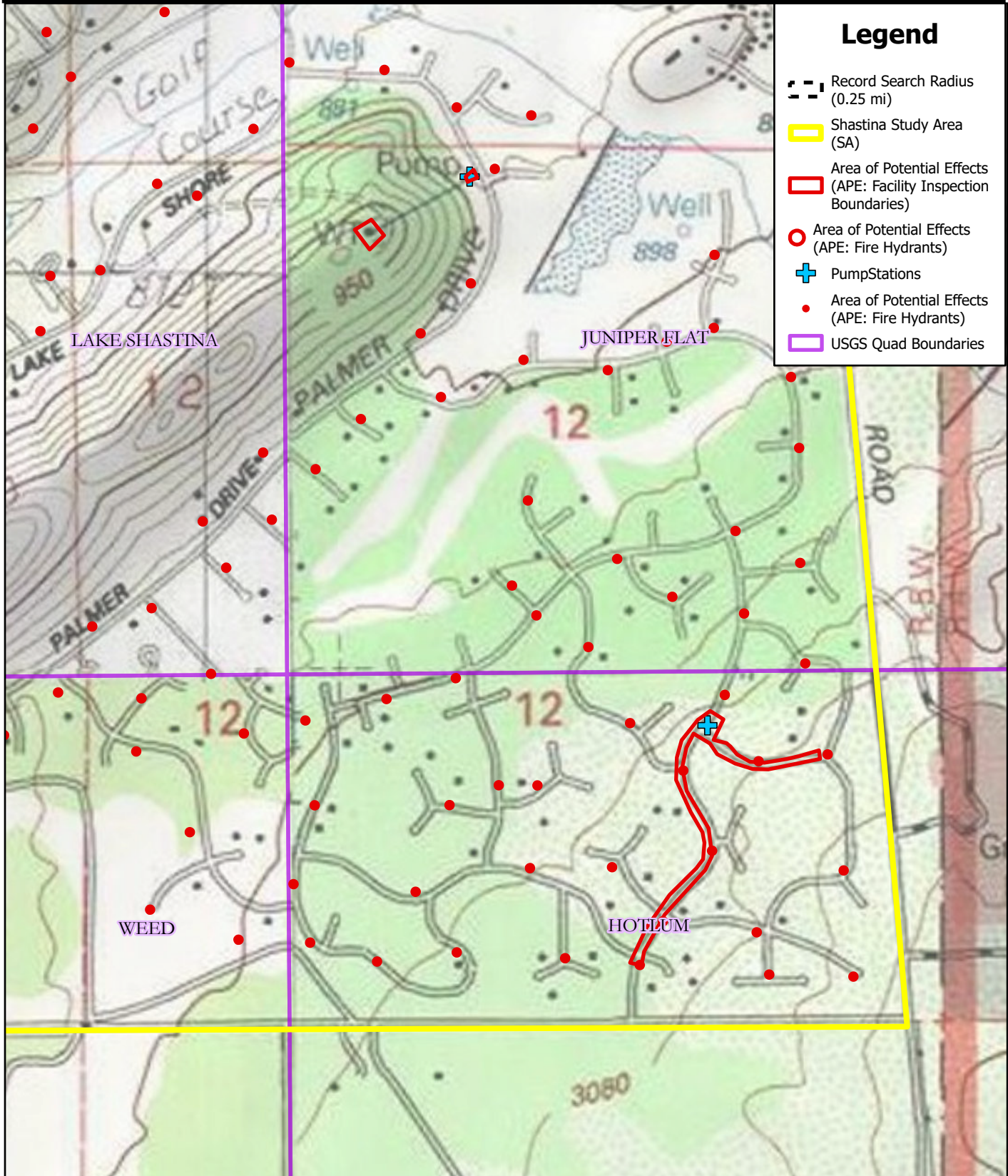
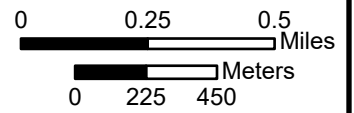




Legend

-  Record Search Radius (0.25 mi)
-  Shastina Study Area (SA)
-  Area of Potential Effects (APE: Facility Inspection Boundaries)
-  Area of Potential Effects (APE: Fire Hydrants)
-  Pump Stations
-  Test Wells
-  Area of Potential Effects (APE: Fire Hydrants)
-  USGS Quad Boundaries






Legend

- Record Search Radius (0.25 mi)
- Shastina Study Area (SA)
- Area of Potential Effects (APE: Facility Inspection Boundaries)
- Area of Potential Effects (APE: Fire Hydrants)
- Pump Stations
- Area of Potential Effects (APE: Fire Hydrants)
- USGS Quad Boundaries



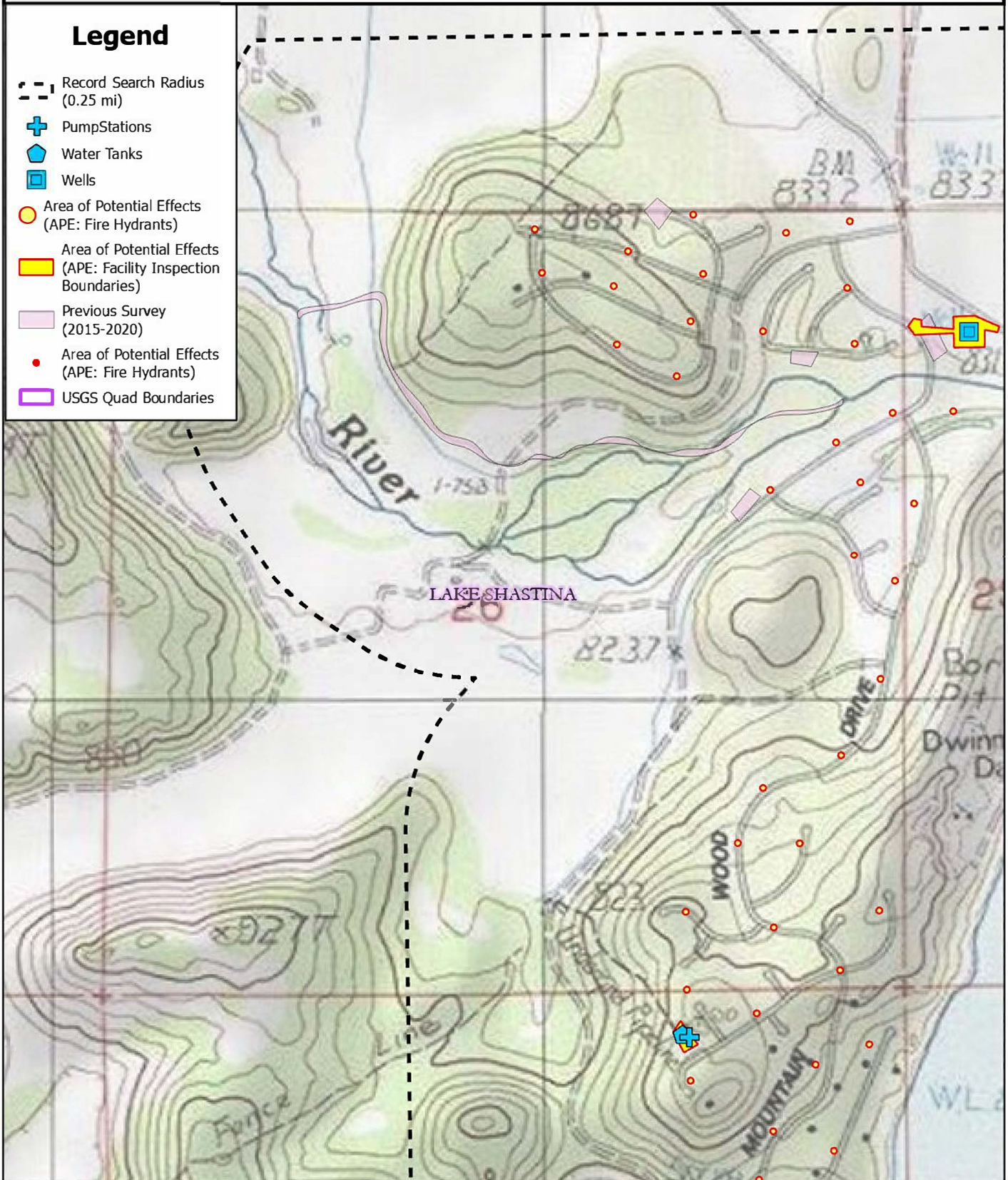
Archaeological Survey Coverage Maps






Legend

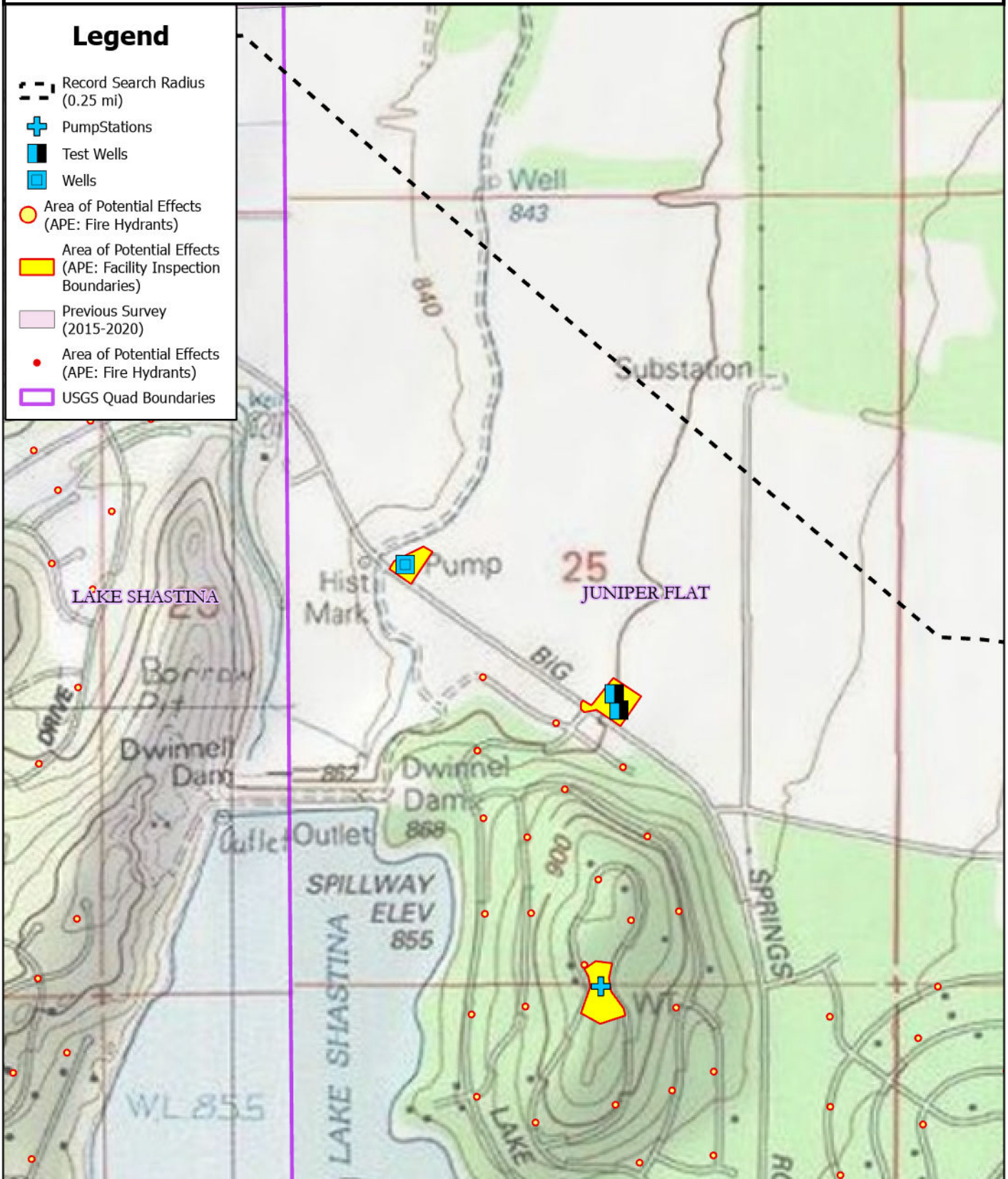
- Record Search Radius (0.25 mi)
- Pump Stations
- Water Tanks
- Wells
- Area of Potential Effects (APE: Fire Hydrants)
- Area of Potential Effects (APE: Facility Inspection Boundaries)
- Previous Survey (2015-2020)
- Area of Potential Effects (APE: Fire Hydrants)
- USGS Quad Boundaries






Legend

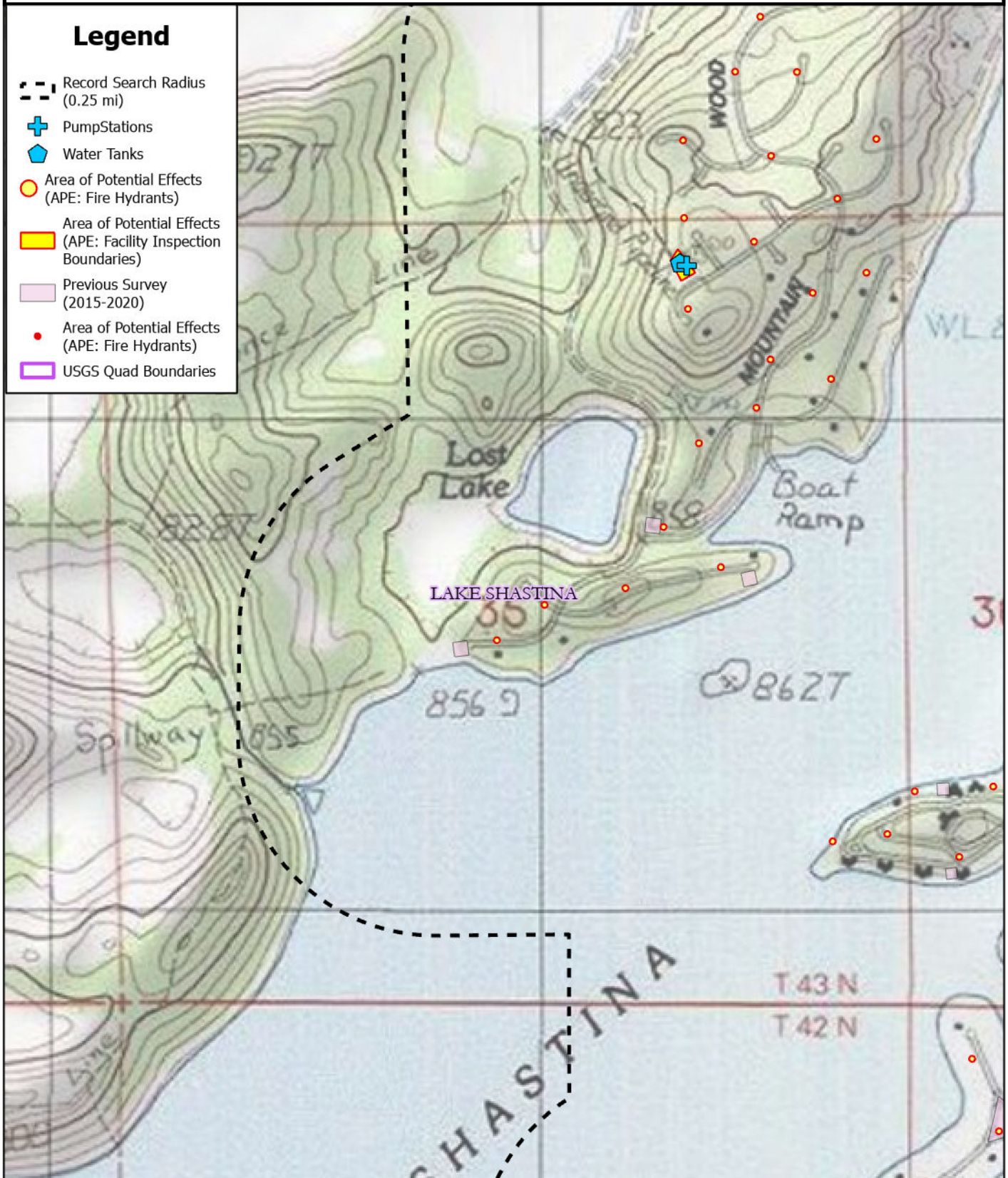
- Record Search Radius (0.25 mi)
- Pump Stations
- Test Wells
- Wells
- Area of Potential Effects (APE: Fire Hydrants)
- Area of Potential Effects (APE: Facility Inspection Boundaries)
- Previous Survey (2015-2020)
- Area of Potential Effects (APE: Fire Hydrants)
- USGS Quad Boundaries






Legend

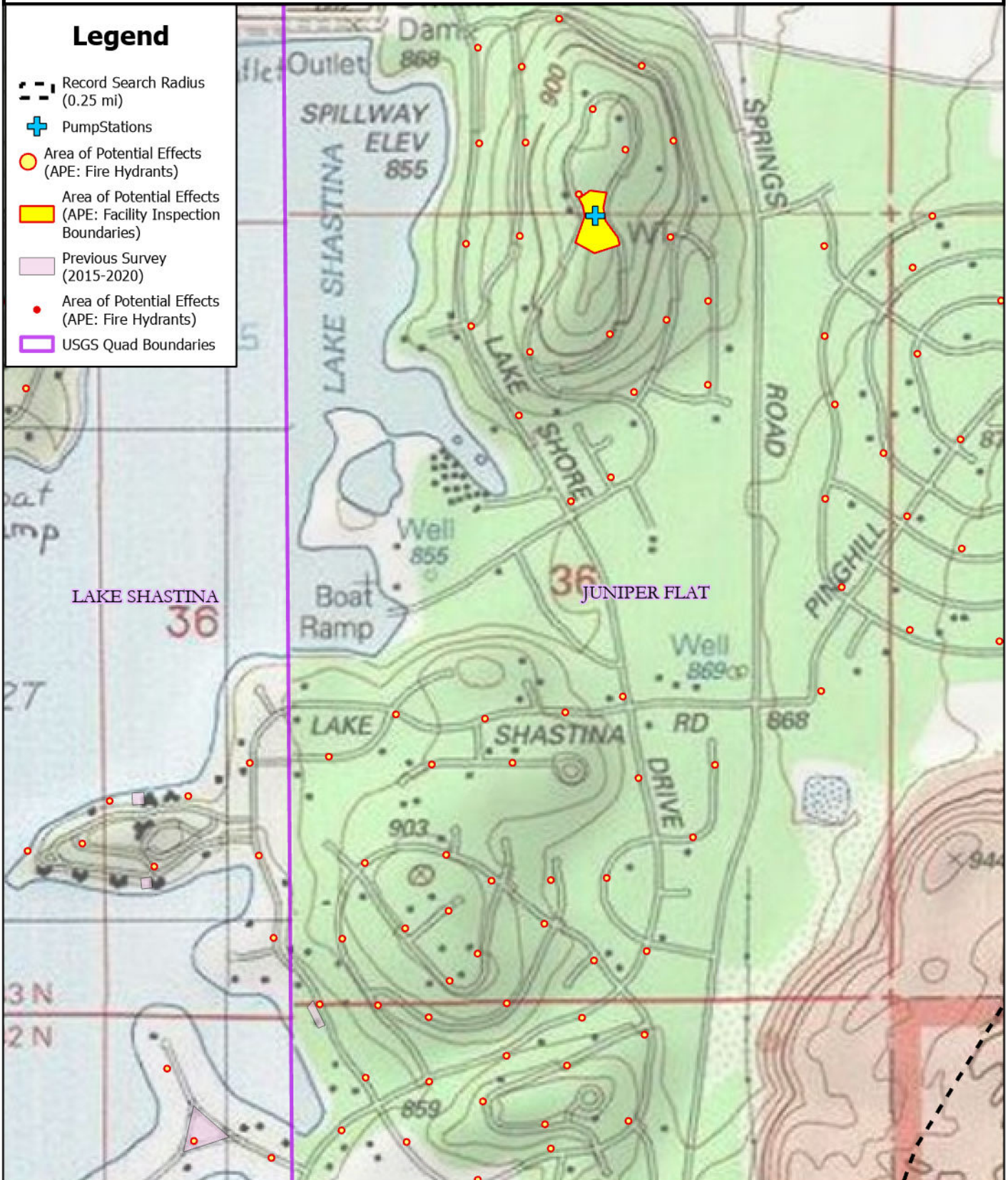
- Record Search Radius (0.25 mi)
- Pump Stations
- Water Tanks
- Area of Potential Effects (APE: Fire Hydrants)
- Area of Potential Effects (APE: Facility Inspection Boundaries)
- Previous Survey (2015-2020)
- Area of Potential Effects (APE: Fire Hydrants)
- USGS Quad Boundaries






Legend

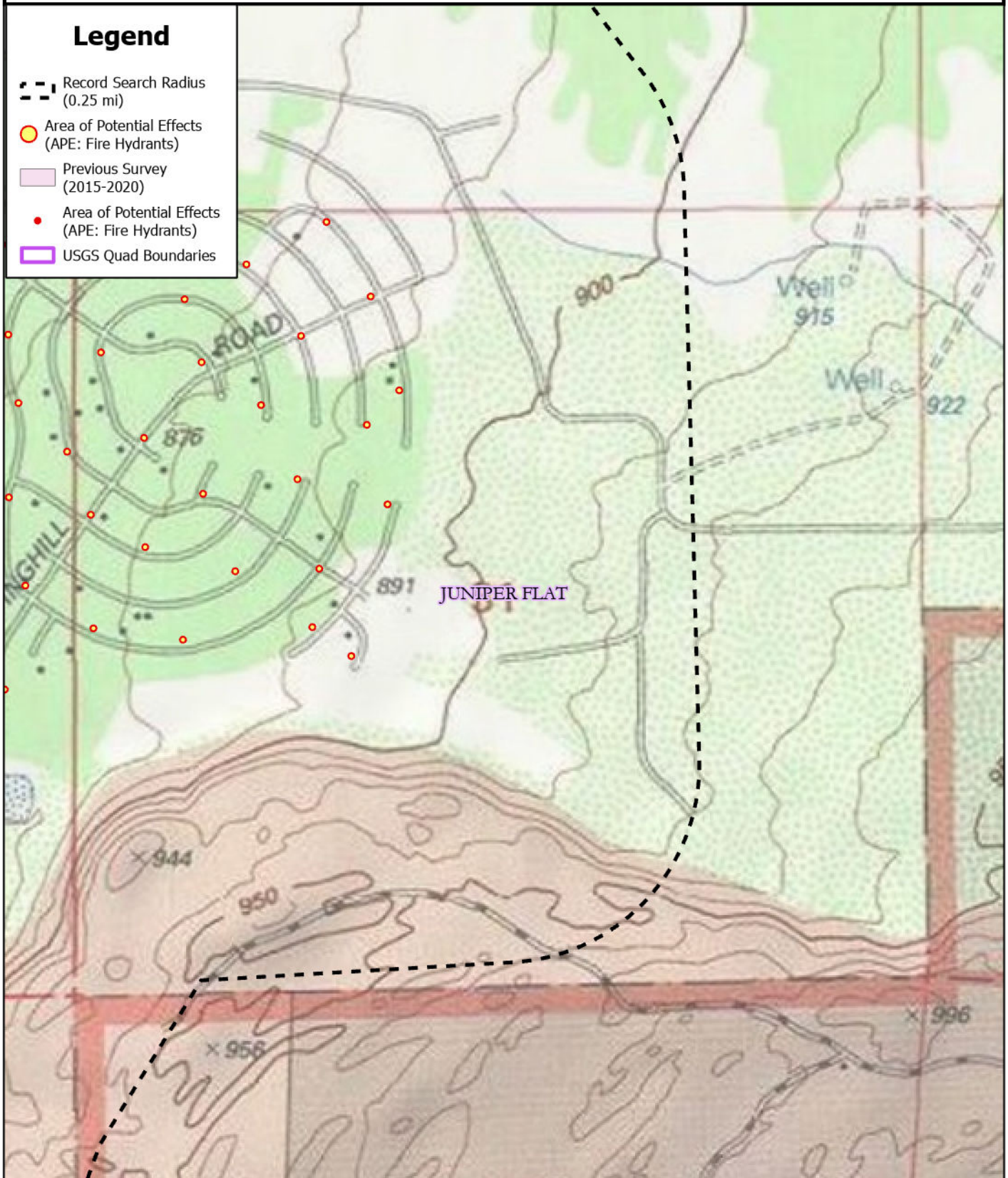
- Record Search Radius (0.25 mi)
- Pump Stations
- Area of Potential Effects (APE: Fire Hydrants)
- Area of Potential Effects (APE: Facility Inspection Boundaries)
- Previous Survey (2015-2020)
- Area of Potential Effects (APE: Fire Hydrants)
- USGS Quad Boundaries






Legend

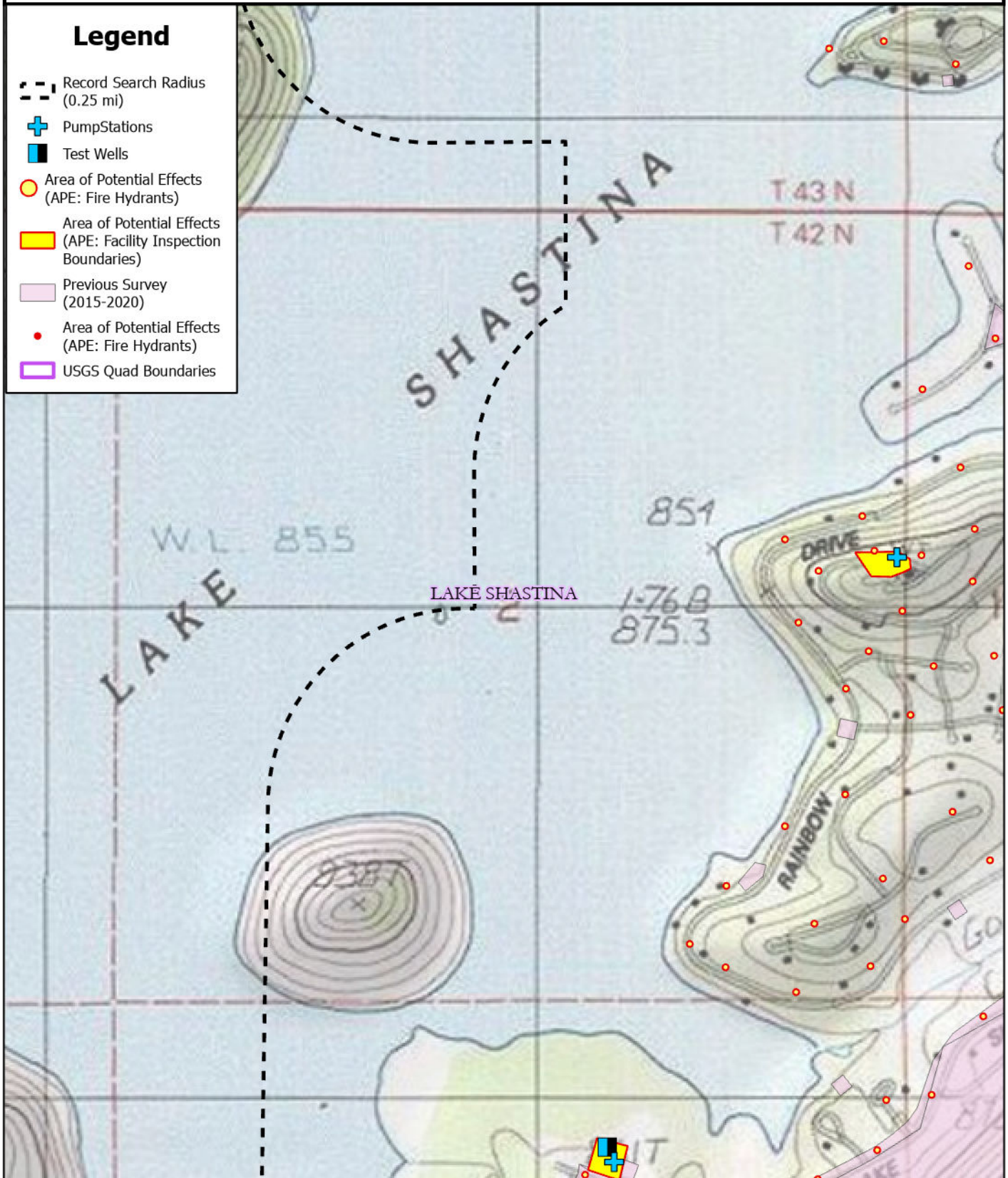
- Record Search Radius (0.25 mi)
- Area of Potential Effects (APE: Fire Hydrants)
- Previous Survey (2015-2020)
- Area of Potential Effects (APE: Fire Hydrants)
- USGS Quad Boundaries






Legend

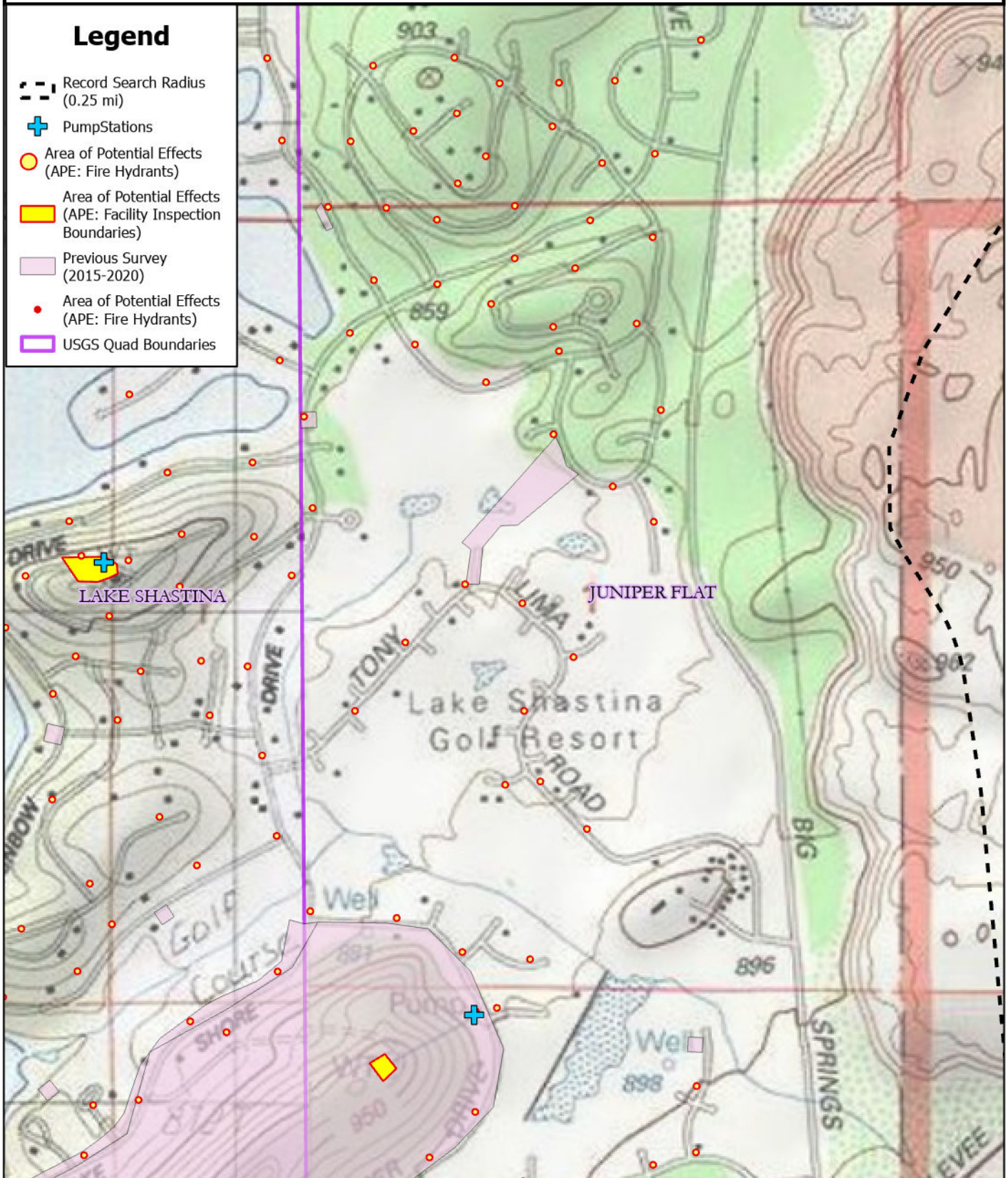
- Record Search Radius (0.25 mi)
- Pump Stations
- Test Wells
- Area of Potential Effects (APE: Fire Hydrants)
- Area of Potential Effects (APE: Facility Inspection Boundaries)
- Previous Survey (2015-2020)
- Area of Potential Effects (APE: Fire Hydrants)
- USGS Quad Boundaries






Legend

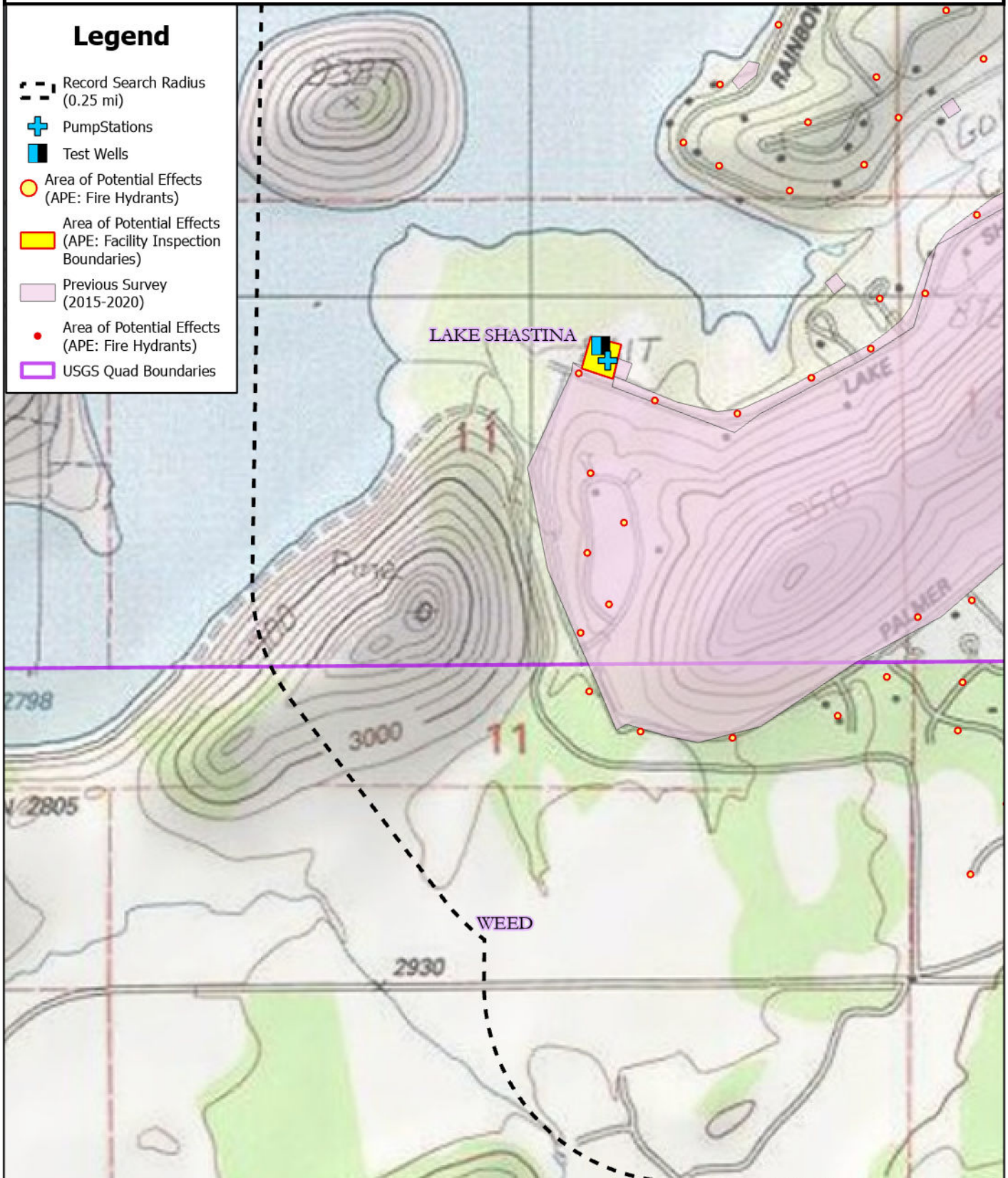
- Record Search Radius (0.25 mi)
- Pump Stations
- Area of Potential Effects (APE: Fire Hydrants)
- Area of Potential Effects (APE: Facility Inspection Boundaries)
- Previous Survey (2015-2020)
- Area of Potential Effects (APE: Fire Hydrants)
- USGS Quad Boundaries

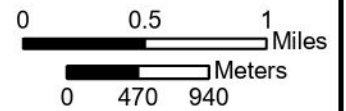




Legend

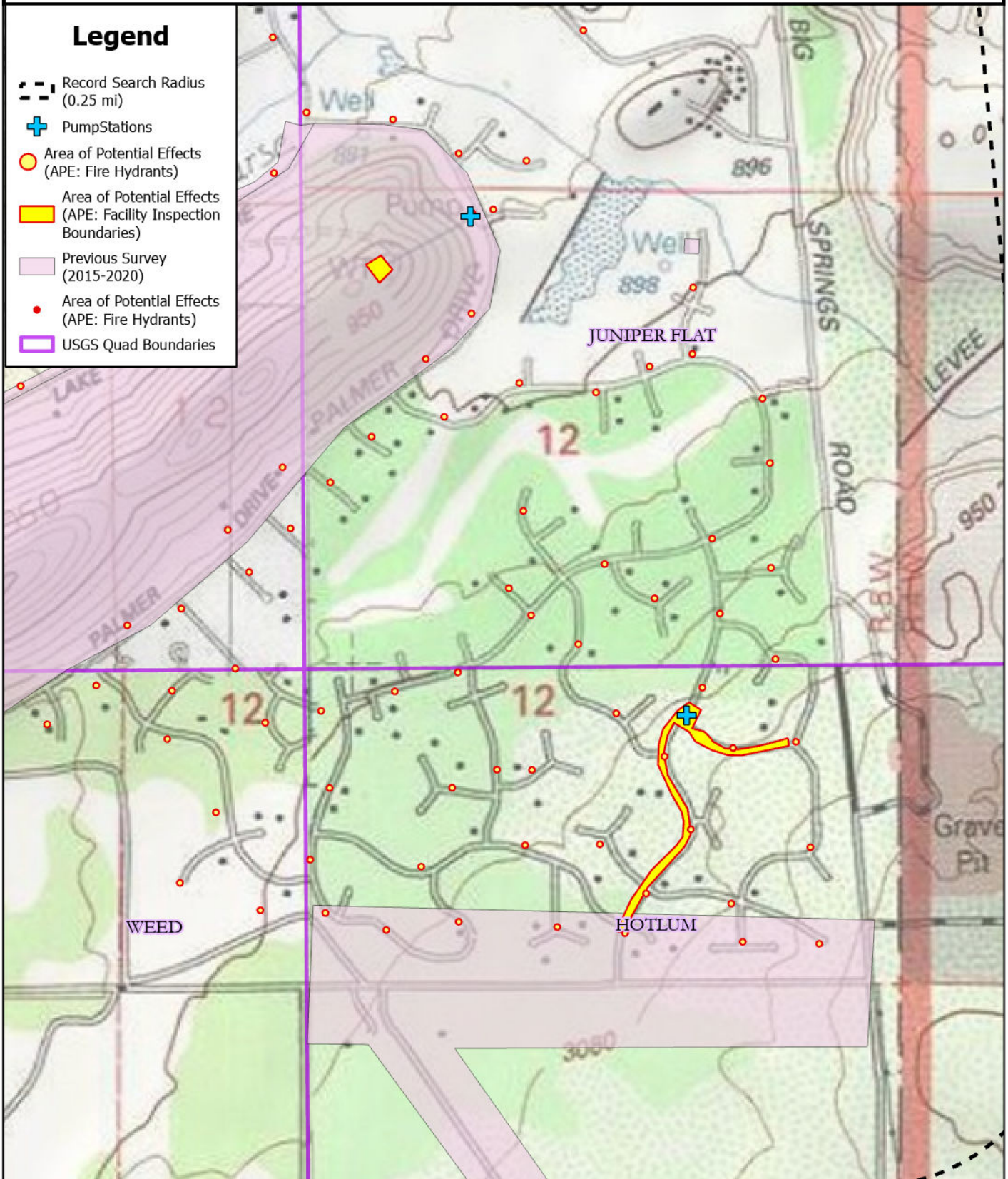
- Record Search Radius (0.25 mi)
- Pump Stations
- Test Wells
- Area of Potential Effects (APE: Fire Hydrants)
- Area of Potential Effects (APE: Facility Inspection Boundaries)
- Previous Survey (2015-2020)
- Area of Potential Effects (APE: Fire Hydrants)
- USGS Quad Boundaries






Legend

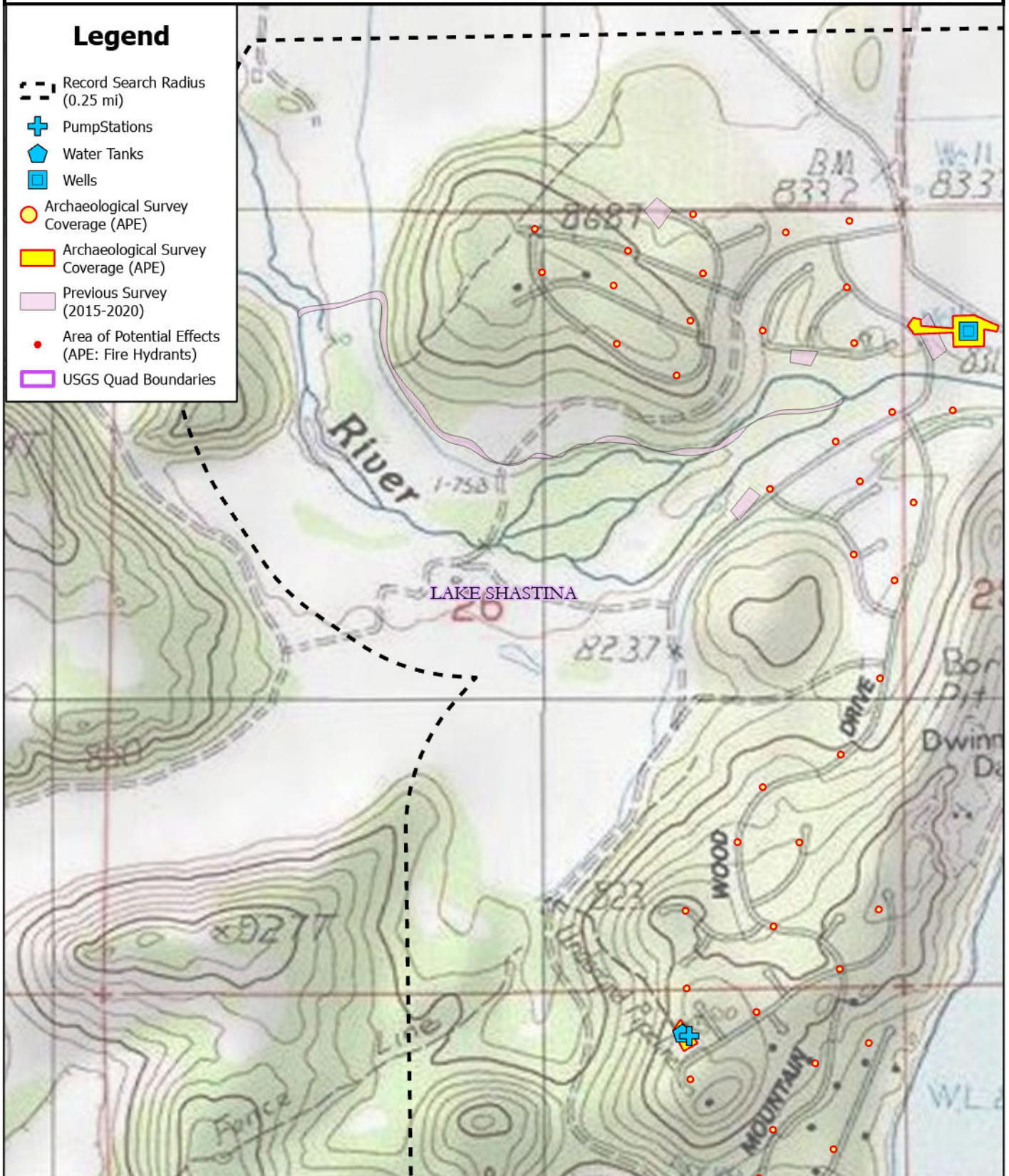
- Record Search Radius (0.25 mi)
- Pump Stations
- Area of Potential Effects (APE: Fire Hydrants)
- Area of Potential Effects (APE: Facility Inspection Boundaries)
- Previous Survey (2015-2020)
- Area of Potential Effects (APE: Fire Hydrants)
- USGS Quad Boundaries






Legend

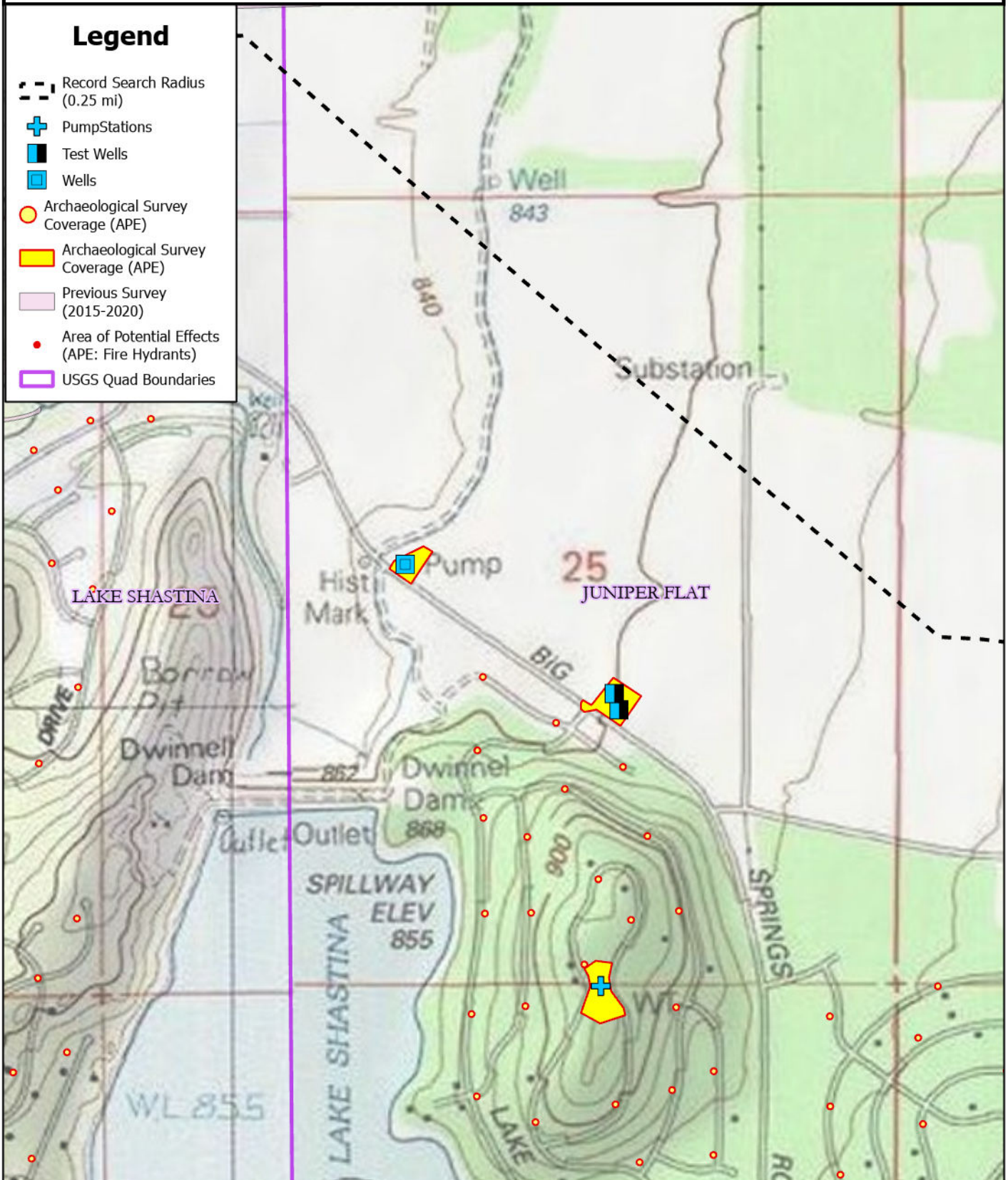
- Record Search Radius (0.25 mi)
- Pump Stations
- Water Tanks
- Wells
- Archaeological Survey Coverage (APE)
- Archaeological Survey Coverage (APE)
- Previous Survey (2015-2020)
- Area of Potential Effects (APE: Fire Hydrants)
- USGS Quad Boundaries






Legend

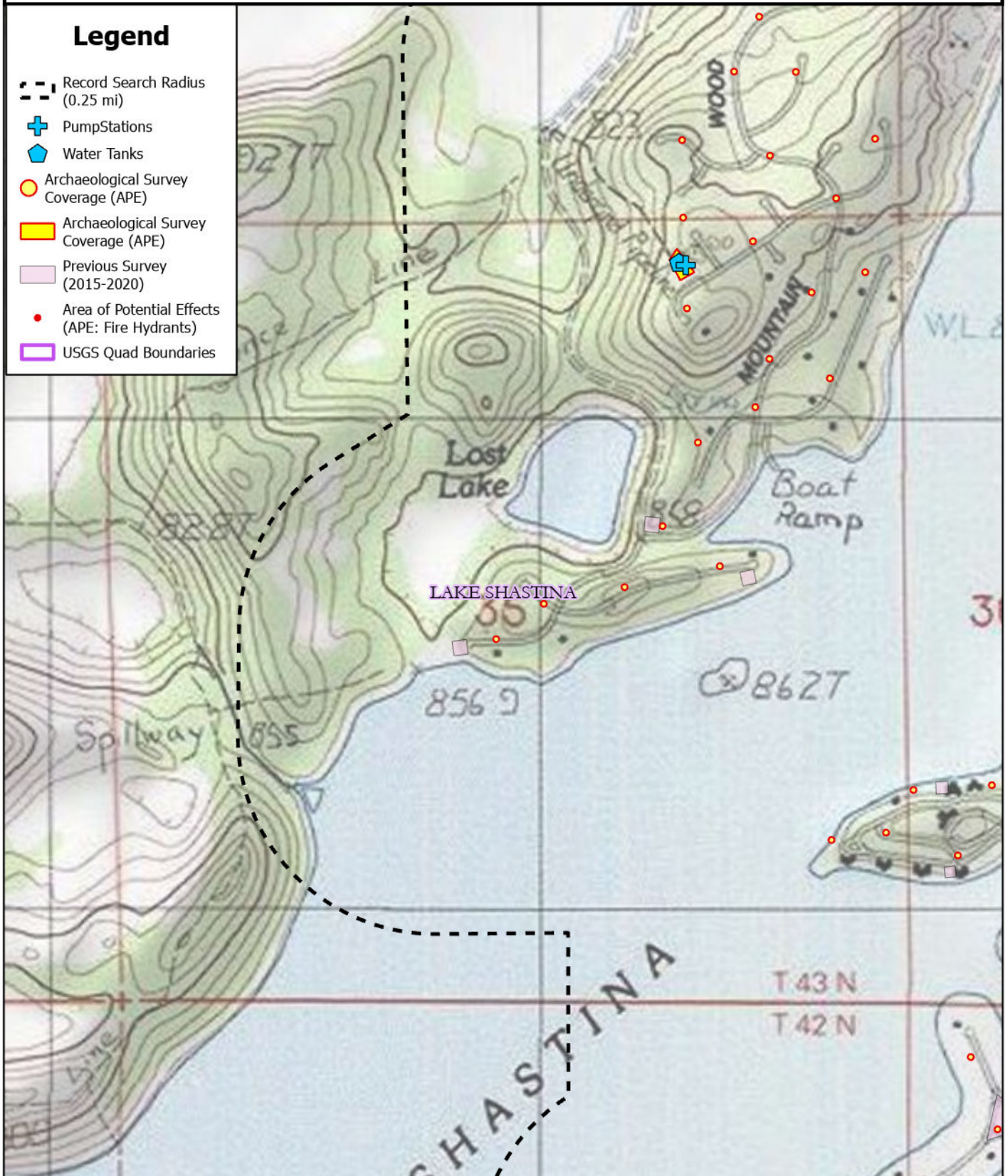
- Record Search Radius (0.25 mi)
- Pump Stations
- Test Wells
- Wells
- Archaeological Survey Coverage (APE)
- Archaeological Survey Coverage (APE)
- Previous Survey (2015-2020)
- Area of Potential Effects (APE: Fire Hydrants)
- USGS Quad Boundaries






Legend

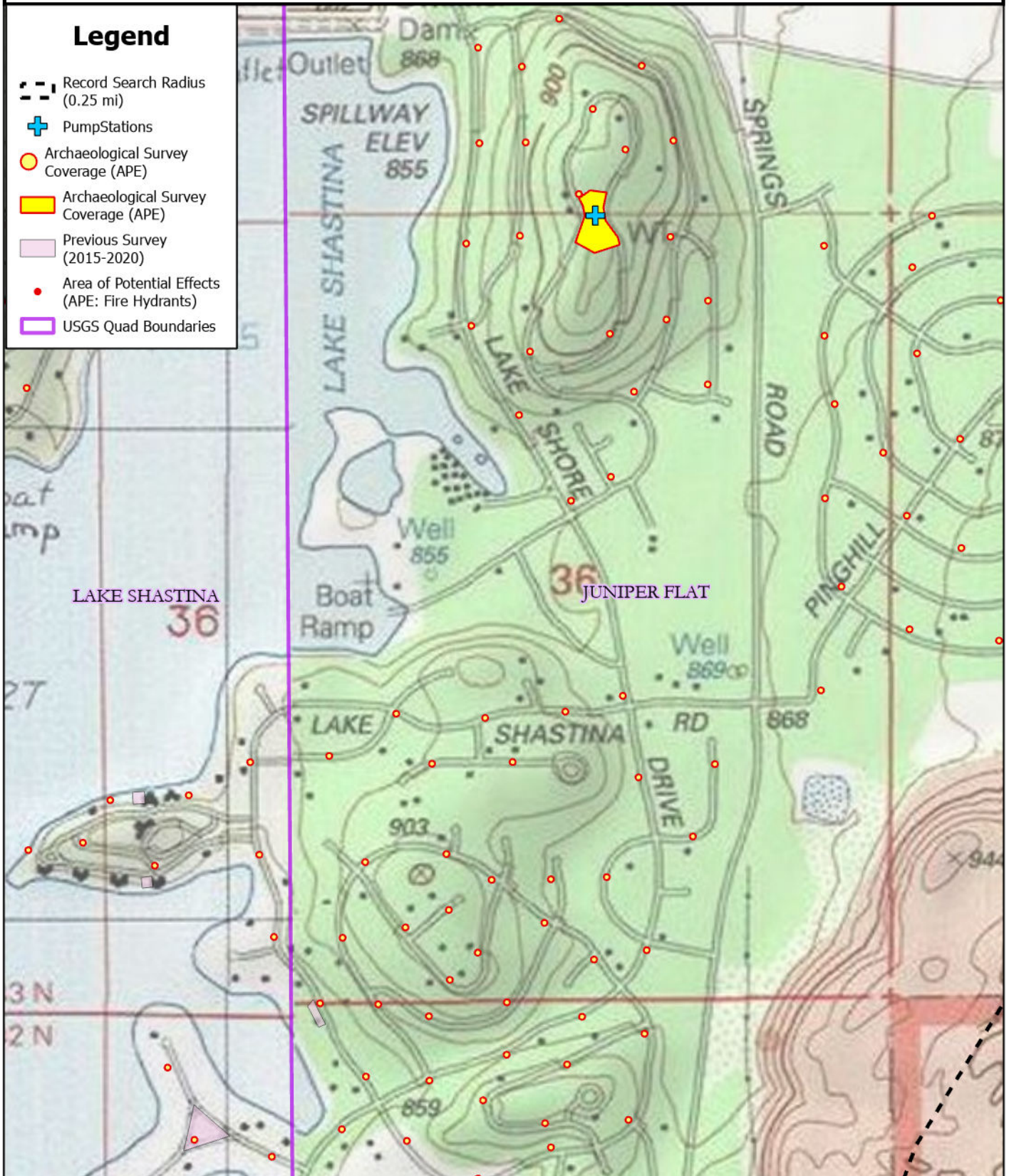
- Record Search Radius (0.25 mi)
- Pump Stations
- Water Tanks
- Archaeological Survey Coverage (APE)
- Archaeological Survey Coverage (APE)
- Previous Survey (2015-2020)
- Area of Potential Effects (APE: Fire Hydrants)
- USGS Quad Boundaries






Legend

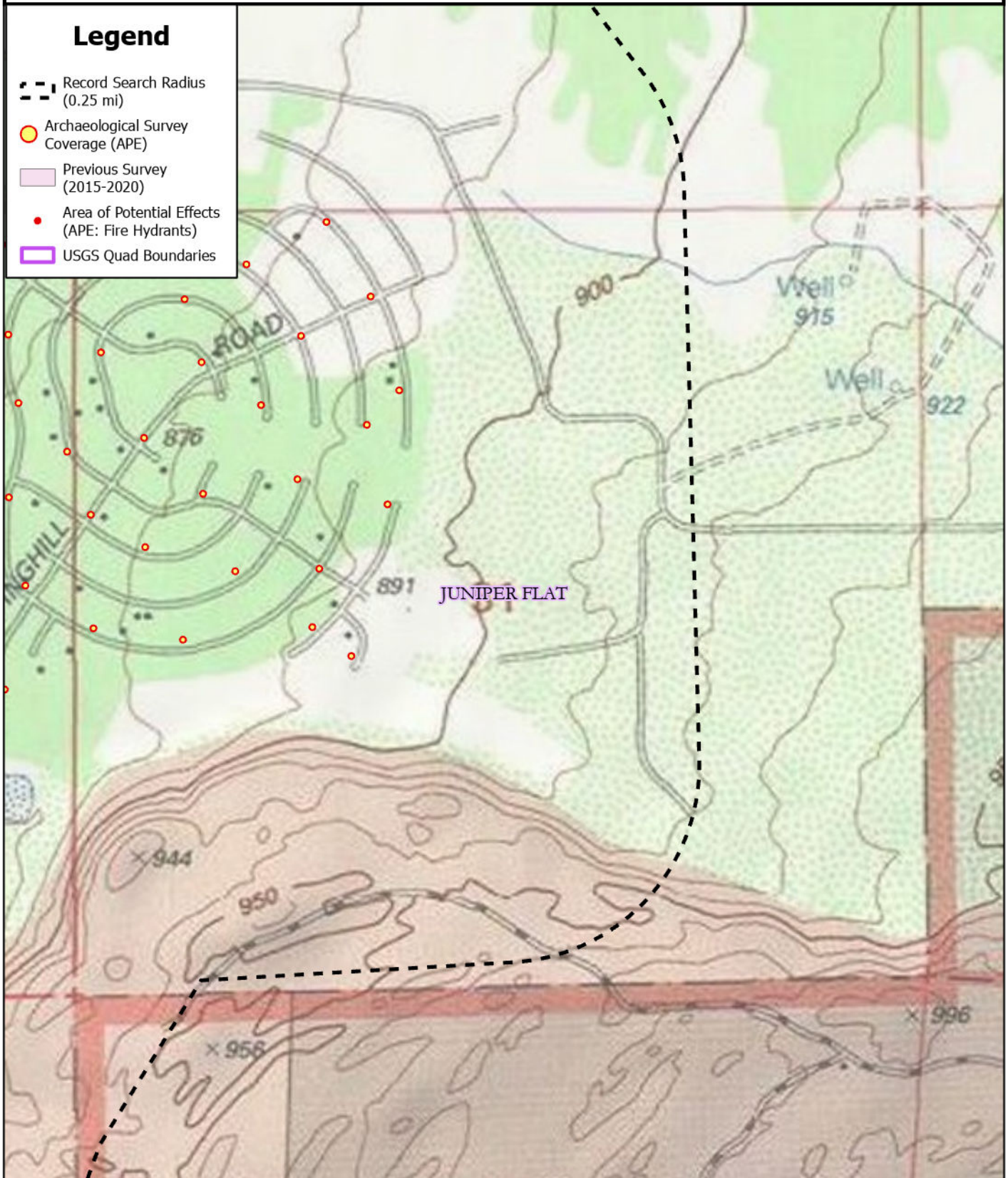
- Record Search Radius (0.25 mi)
- Pump Stations
- Archaeological Survey Coverage (APE)
- Archaeological Survey Coverage (APE)
- Previous Survey (2015-2020)
- Area of Potential Effects (APE: Fire Hydrants)
- USGS Quad Boundaries






Legend

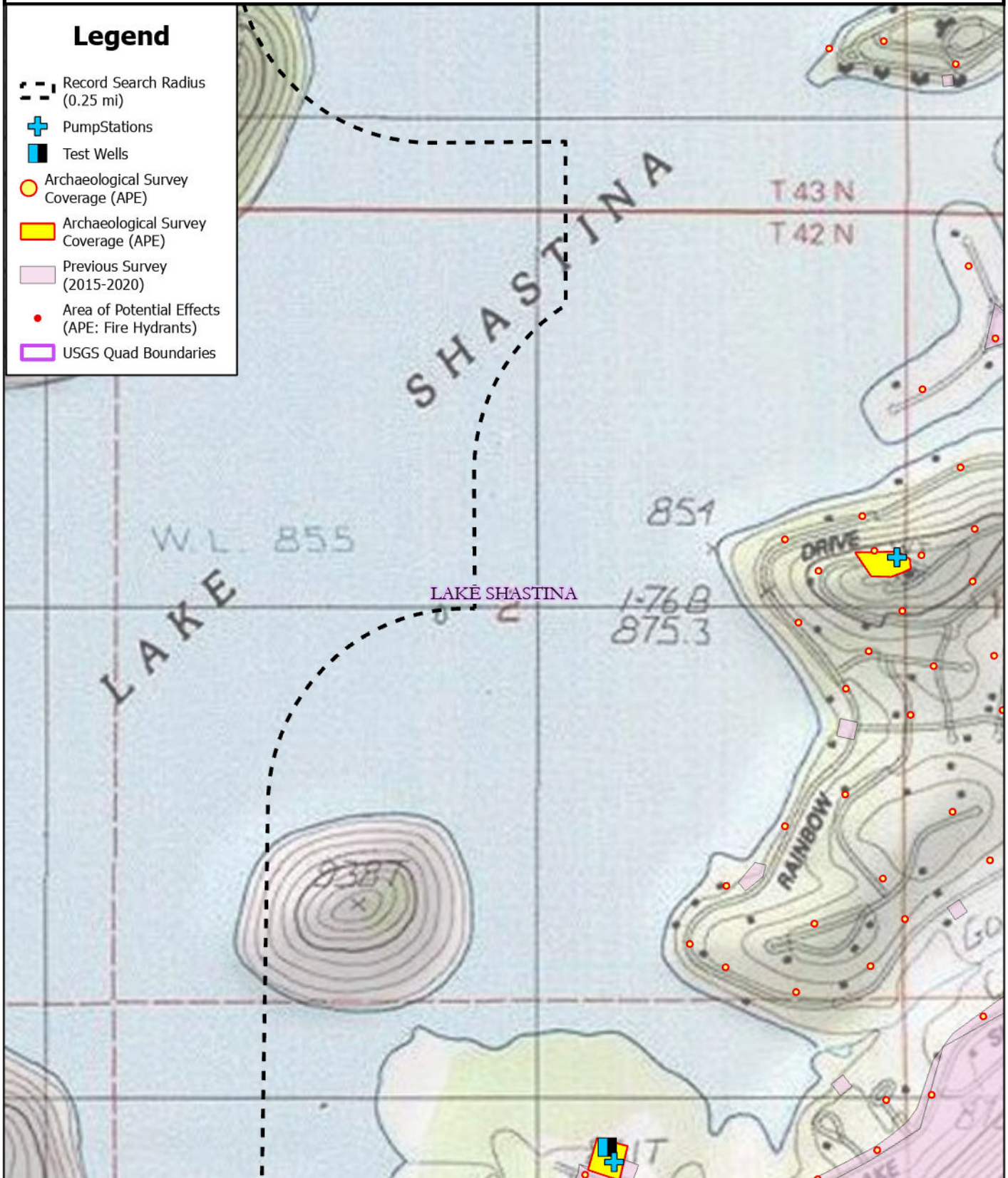
- Record Search Radius (0.25 mi)
- Archaeological Survey Coverage (APE)
- Previous Survey (2015-2020)
- Area of Potential Effects (APE: Fire Hydrants)
- USGS Quad Boundaries






Legend

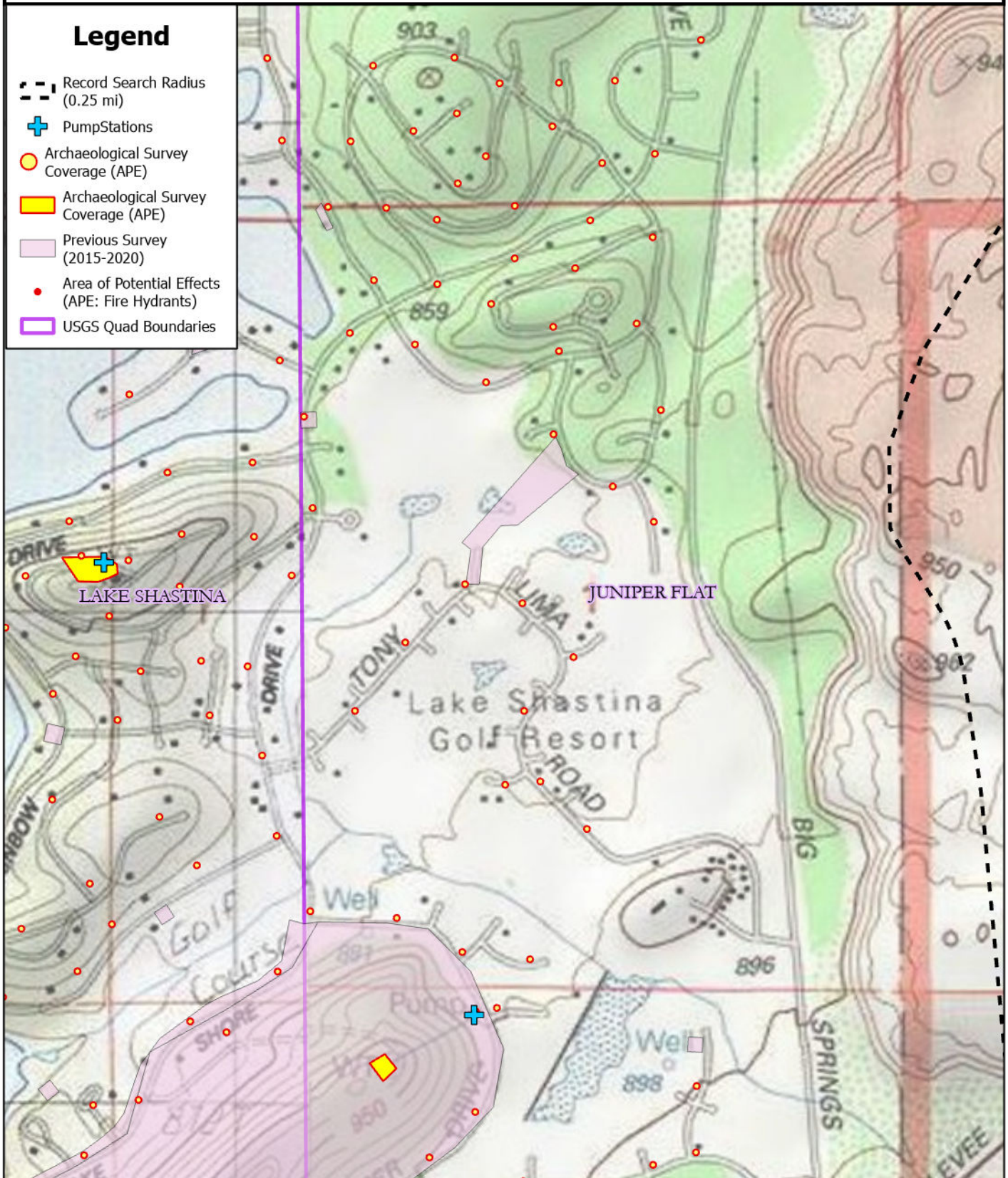
- Record Search Radius (0.25 mi)
- Pump Stations
- Test Wells
- Archaeological Survey Coverage (APE)
- Archaeological Survey Coverage (APE)
- Previous Survey (2015-2020)
- Area of Potential Effects (APE: Fire Hydrants)
- USGS Quad Boundaries






Legend

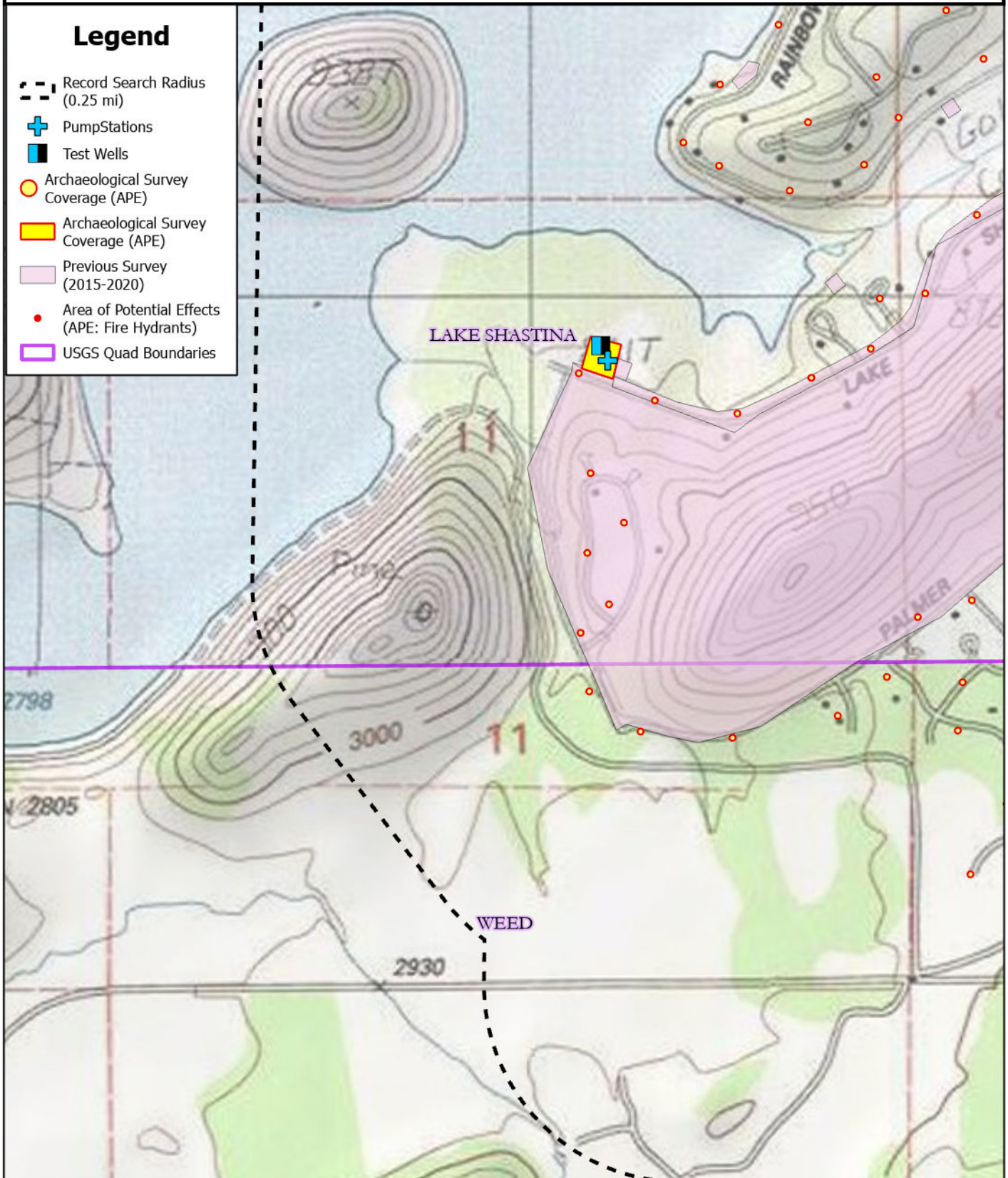
- Record Search Radius (0.25 mi)
- Pump Stations
- Archaeological Survey Coverage (APE)
- Archaeological Survey Coverage (APE)
- Previous Survey (2015-2020)
- Area of Potential Effects (APE: Fire Hydrants)
- USGS Quad Boundaries






Legend

- Record Search Radius (0.25 mi)
- Pump Stations
- Test Wells
- Archaeological Survey Coverage (APE)
- Archaeological Survey Coverage (APE)
- Previous Survey (2015-2020)
- Area of Potential Effects (APE: Fire Hydrants)
- USGS Quad Boundaries





Legend

- Record Search Radius (0.25 mi)
- Pump Stations
- Archaeological Survey Coverage (APE)
- Archaeological Survey Coverage (APE)
- Previous Survey (2015-2020)
- Area of Potential Effects (APE: Fire Hydrants)
- USGS Quad Boundaries

